

LONG-TERM HYDROGRAPH FOR MONITORING WELL 05S/11E-27K1
 MERCED GROUNDWATER BASIN
 Groundwater Management Plan Update
 Merced, California

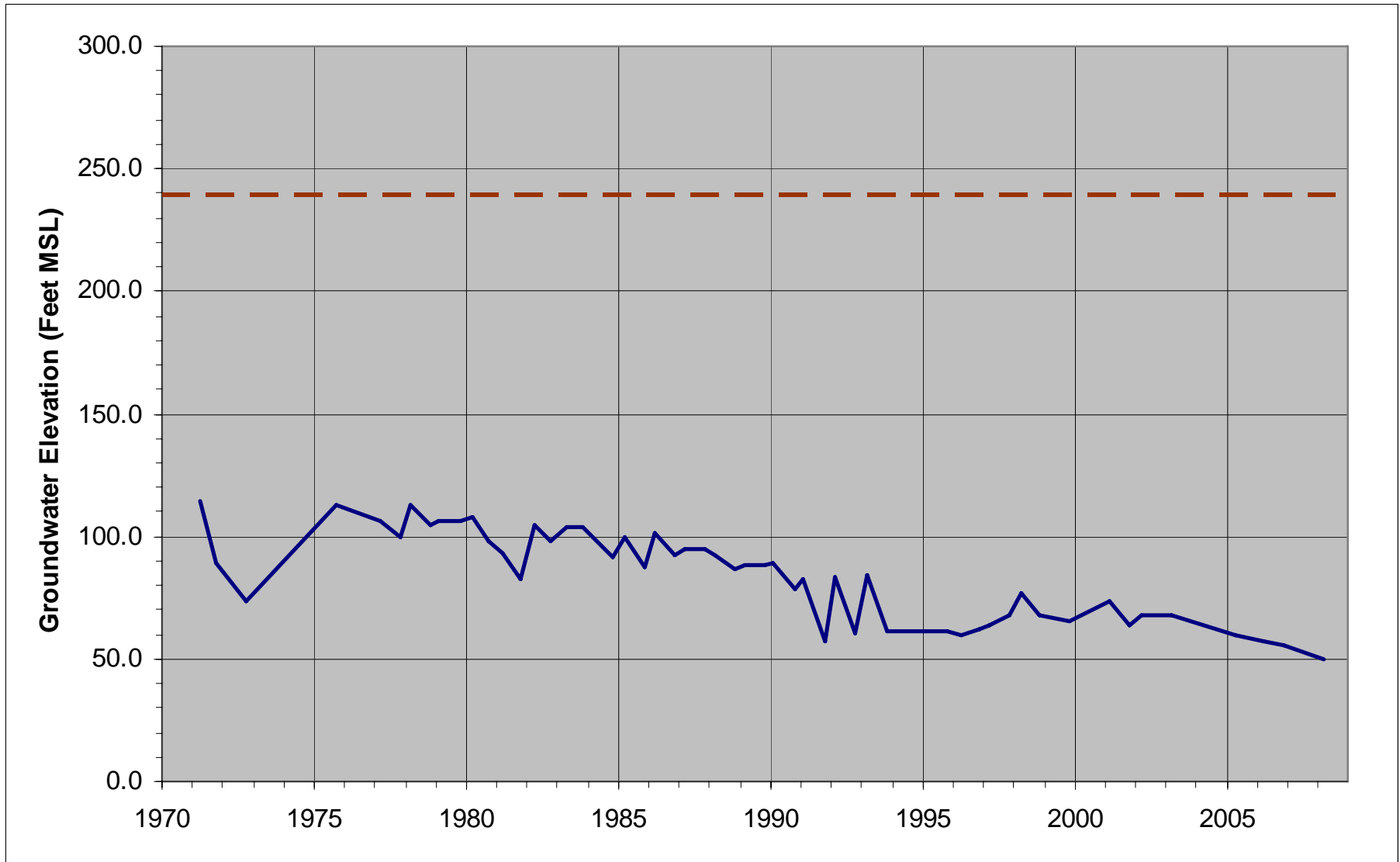
By: dmb

Date: 5/27/08

Project No. 13651.000

AMEC Geomatrix

Figure **C-1**



LONG-TERM HYDROGRAPH FOR MONITORING WELL 05S/12E-01J1
 MERCED GROUNDWATER BASIN
 Groundwater Management Plan Update
 Merced, California

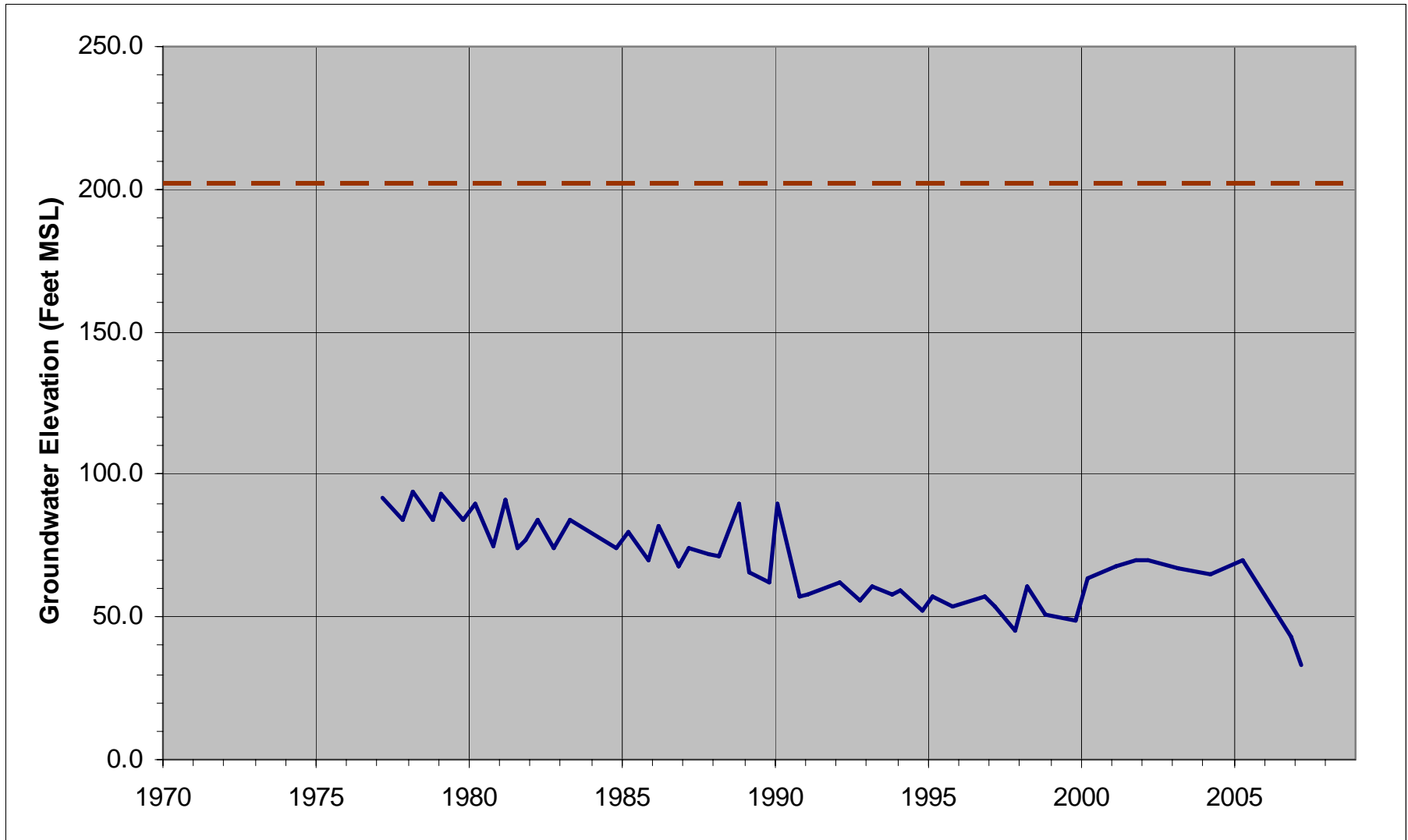
By: dmb

Date: 5/27/08

Project No. 13651.000

AMEC Geomatrix

Figure **C-2**



LONG-TERM HYDROGRAPH FOR MONITORING WELL 05S/12E-16R1
 MERCED GROUNDWATER BASIN
 Groundwater Management Plan Update
 Merced, California

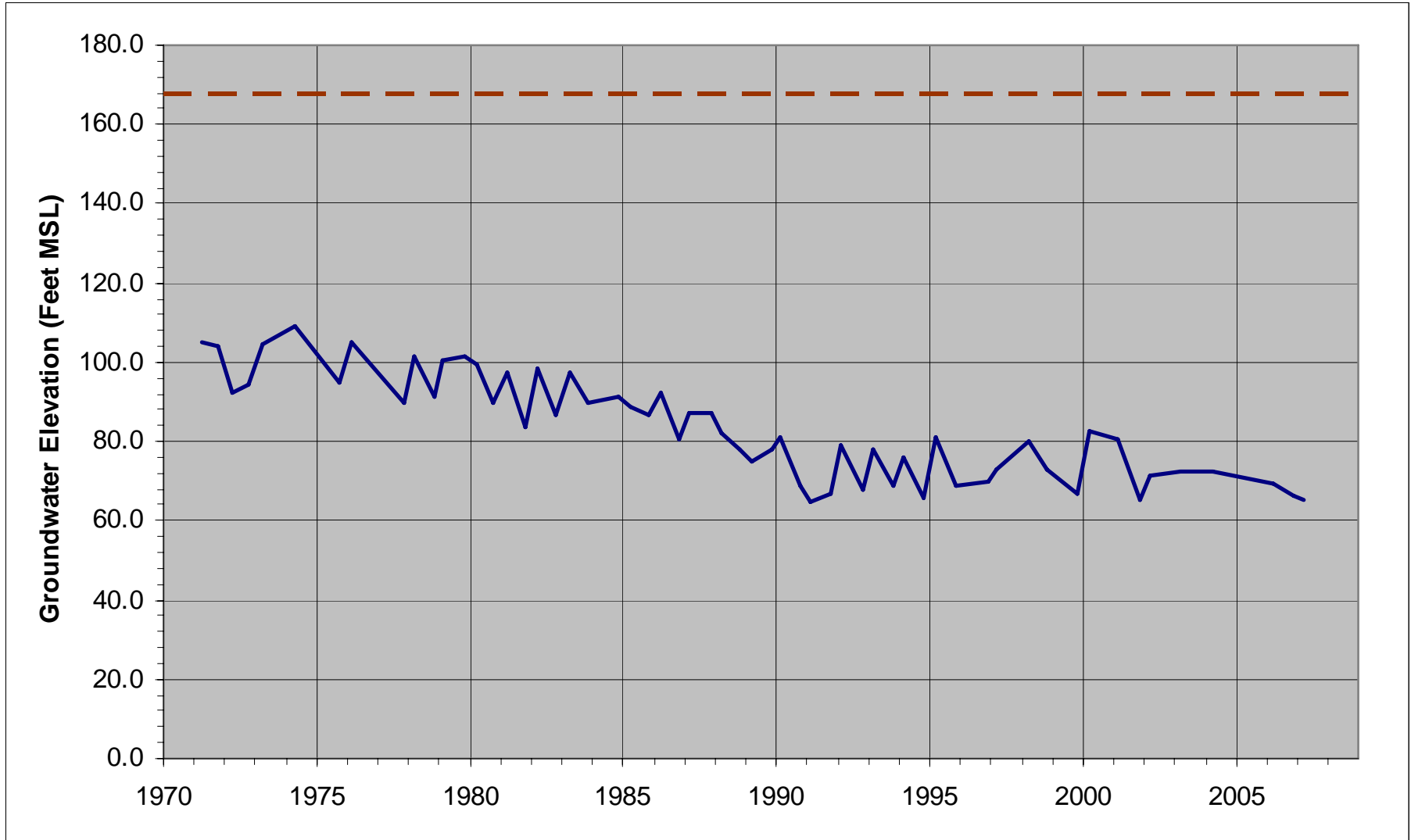
By: dmb

Date: 5/27/08

Project No. 13651.000

AMEC Geomatrix

Figure **C-3**



LONG-TERM HYDROGRAPH FOR MONITORING WELL 05S/12E-33N01
 MERCED GROUNDWATER BASIN
 Groundwater Management Plan Update
 Merced, California

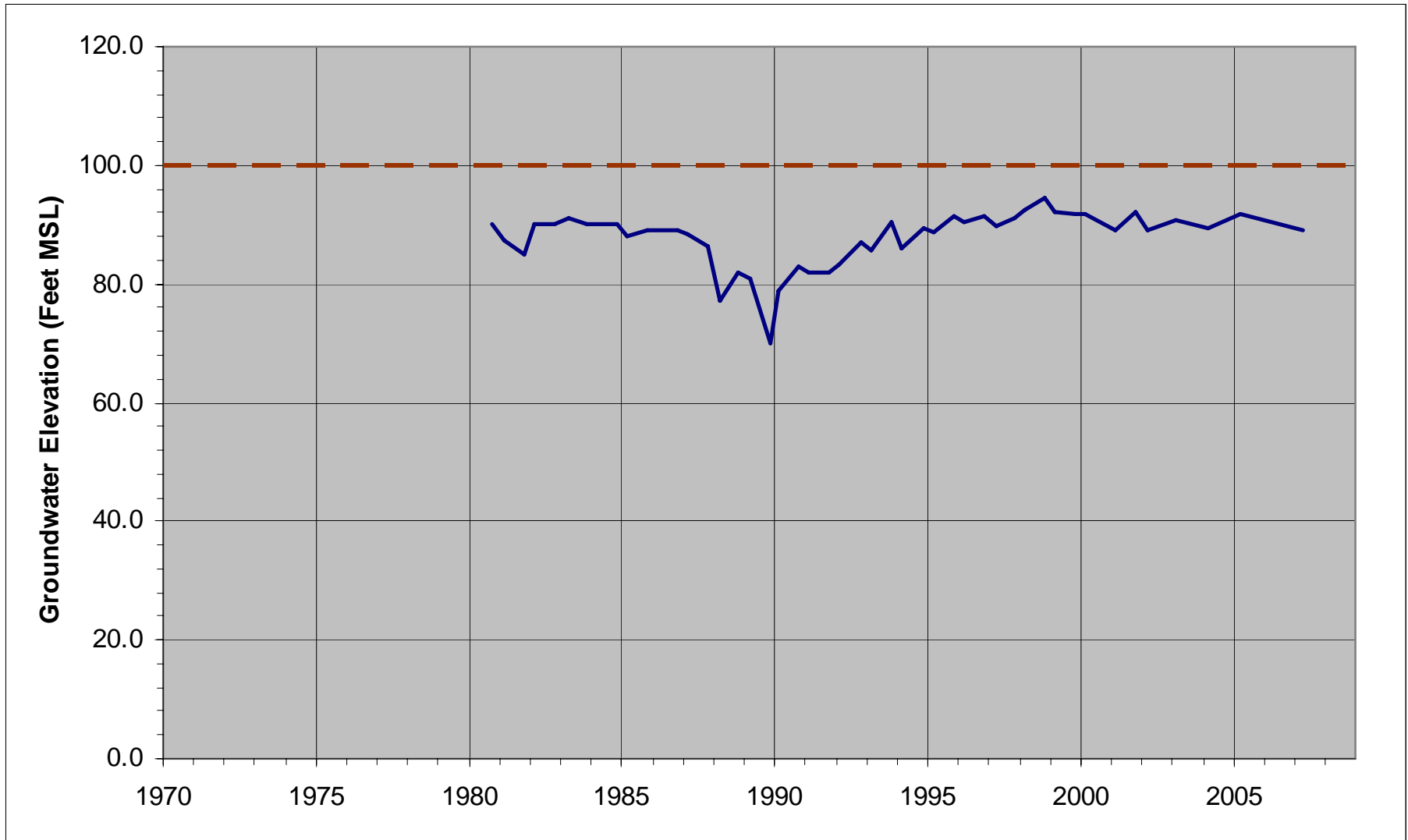
By: dmb

Date: 5/27/08

Project No. 13651.000

AMEC Geomatrix

Figure **C-4**



LONG-TERM HYDROGRAPH FOR MONITORING WELL 06S/10E-24F1
 MERCED GROUNDWATER BASIN
 Groundwater Management Plan Update
 Merced, California

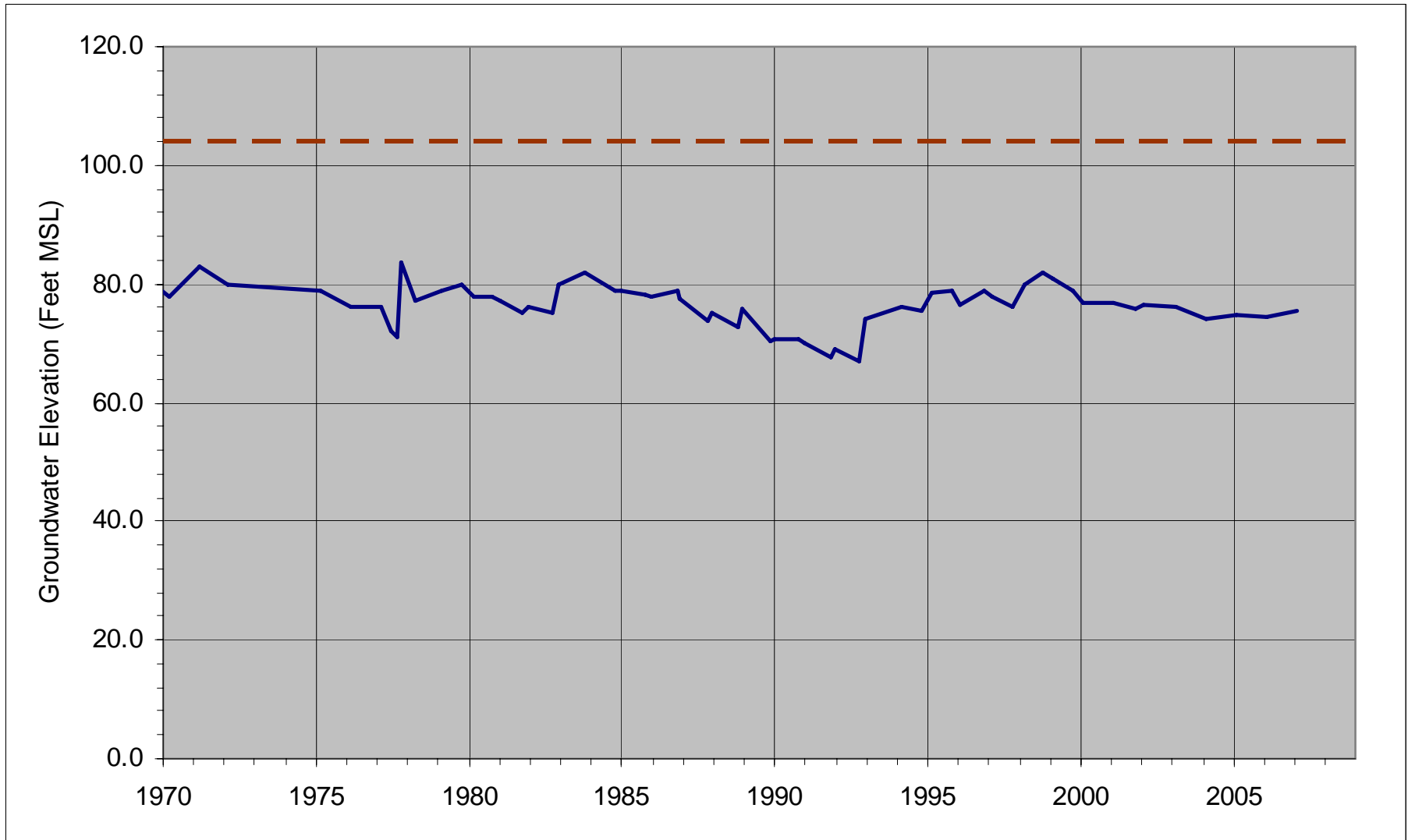
By: dmb

Date: 5/27/08

Project No. 13651.000

AMEC Geomatrix

Figure **C-5**



LONG-TERM HYDROGRAPH FOR MONITORING WELL 06S/10E-36A1
 MERCED GROUNDWATER BASIN
 Groundwater Management Plan Update
 Merced, California

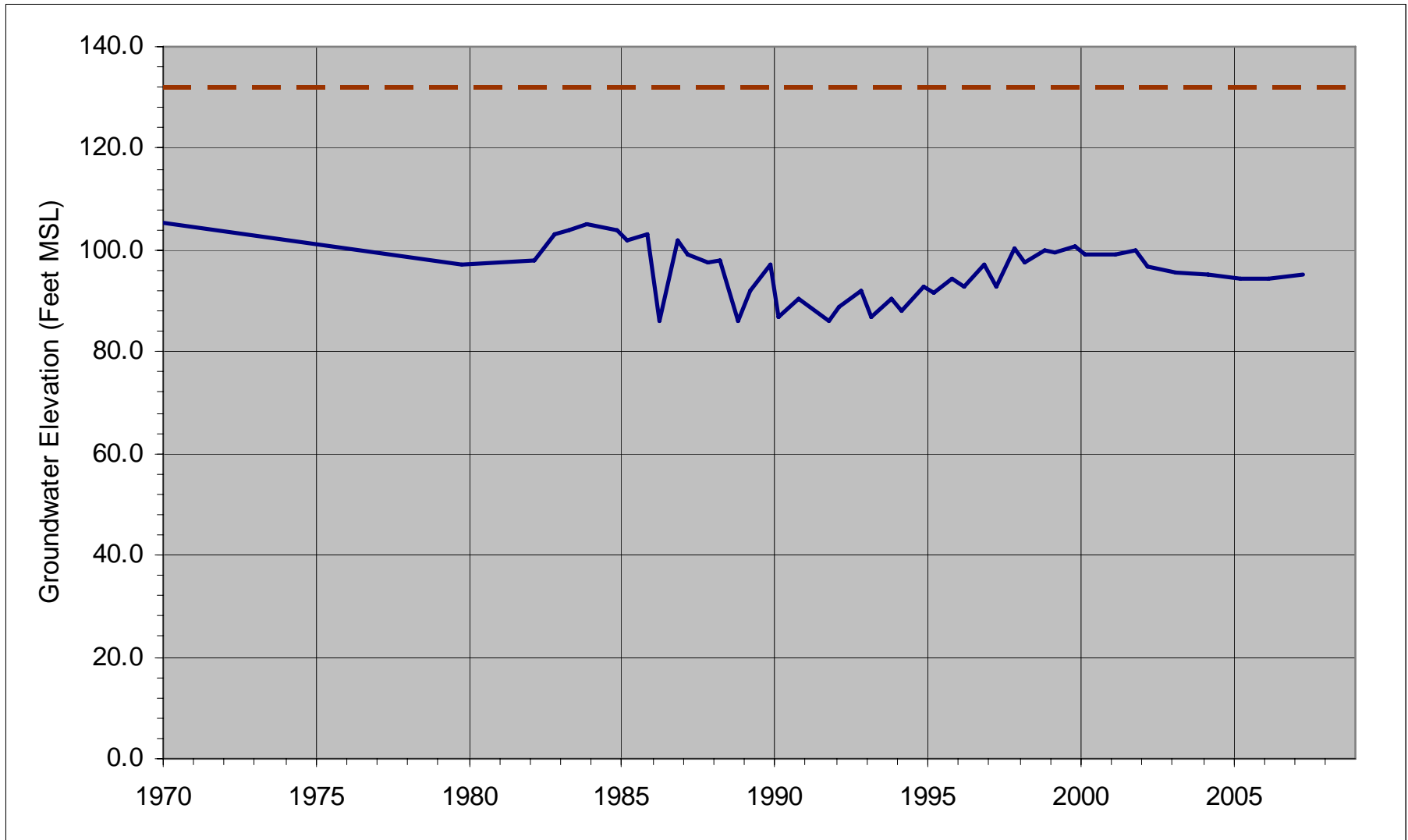
By: dmb

Date: 5/27/08

Project No. 13651.000

AMEC Geomatrix

Figure **C-6**



LONG-TERM HYDROGRAPH FOR MONITORING WELL 06S/11E-10B1
 MERCED GROUNDWATER BASIN
 Groundwater Management Plan Update
 Merced, California

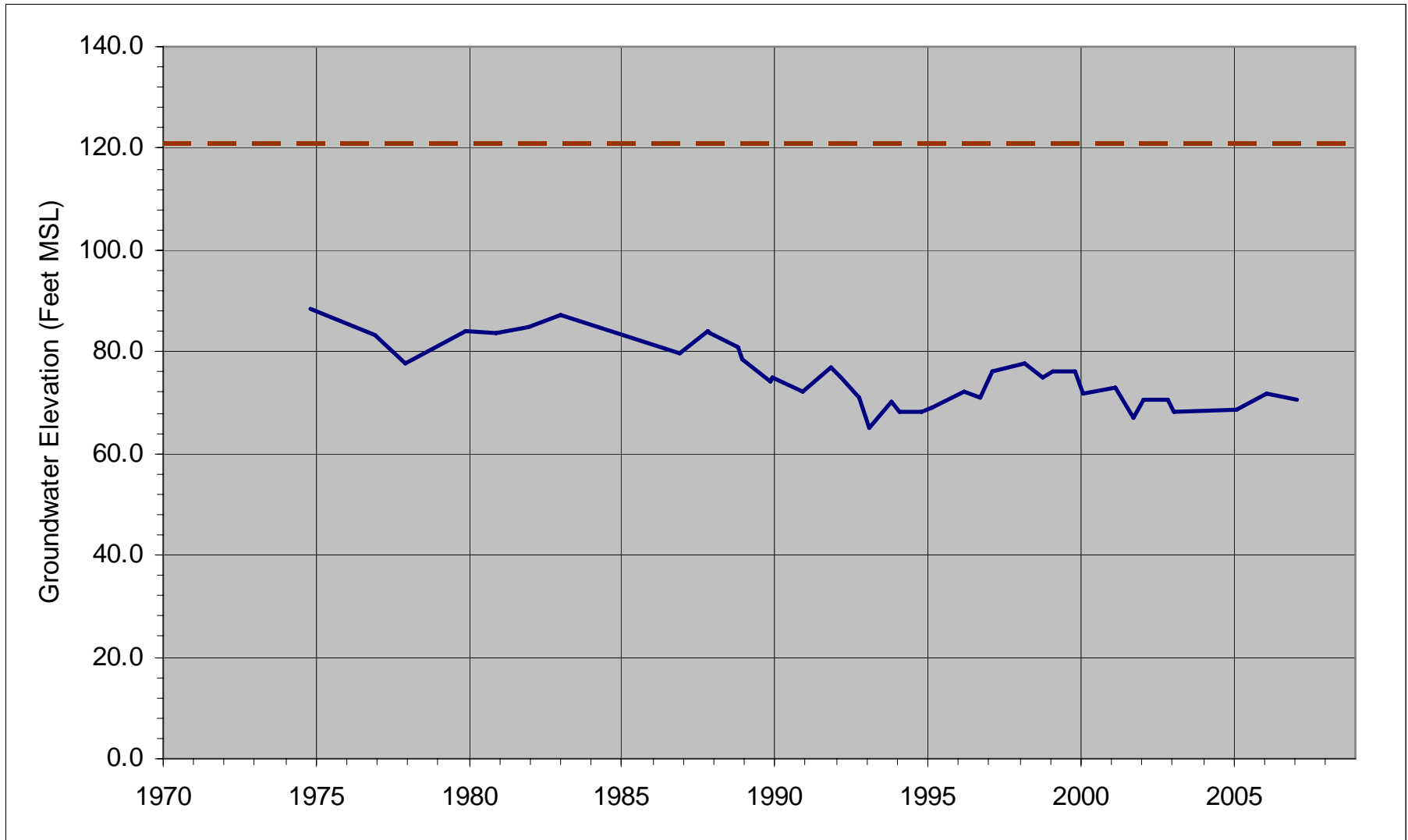
By: dmb

Date: 5/27/08

Project No. 13651.000

AMEC Geomatrix

Figure **C-7**



LONG-TERM HYDROGRAPH FOR MONITORING WELL 06S/11E-27M1
 MERCED GROUNDWATER BASIN
 Groundwater Management Plan Update
 Merced, California

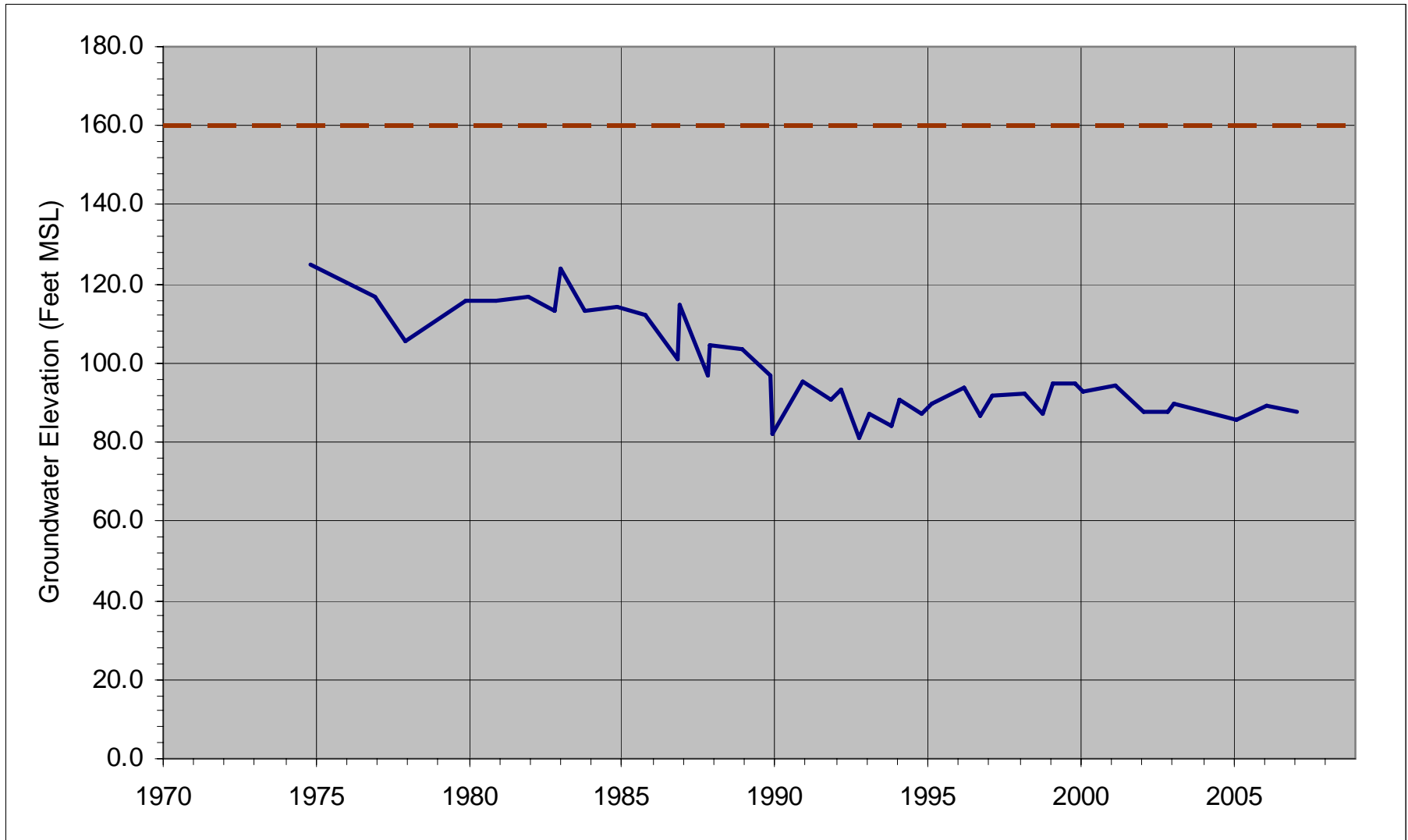
By: dmb

Date: 5/27/08

Project No. 13651.000

AMEC Geomatrix

Figure **C-8**



LONG-TERM HYDROGRAPH FOR MONITORING WELL 06S/12E-22E1
 MERCED GROUNDWATER BASIN
 Groundwater Management Plan Update
 Merced, California

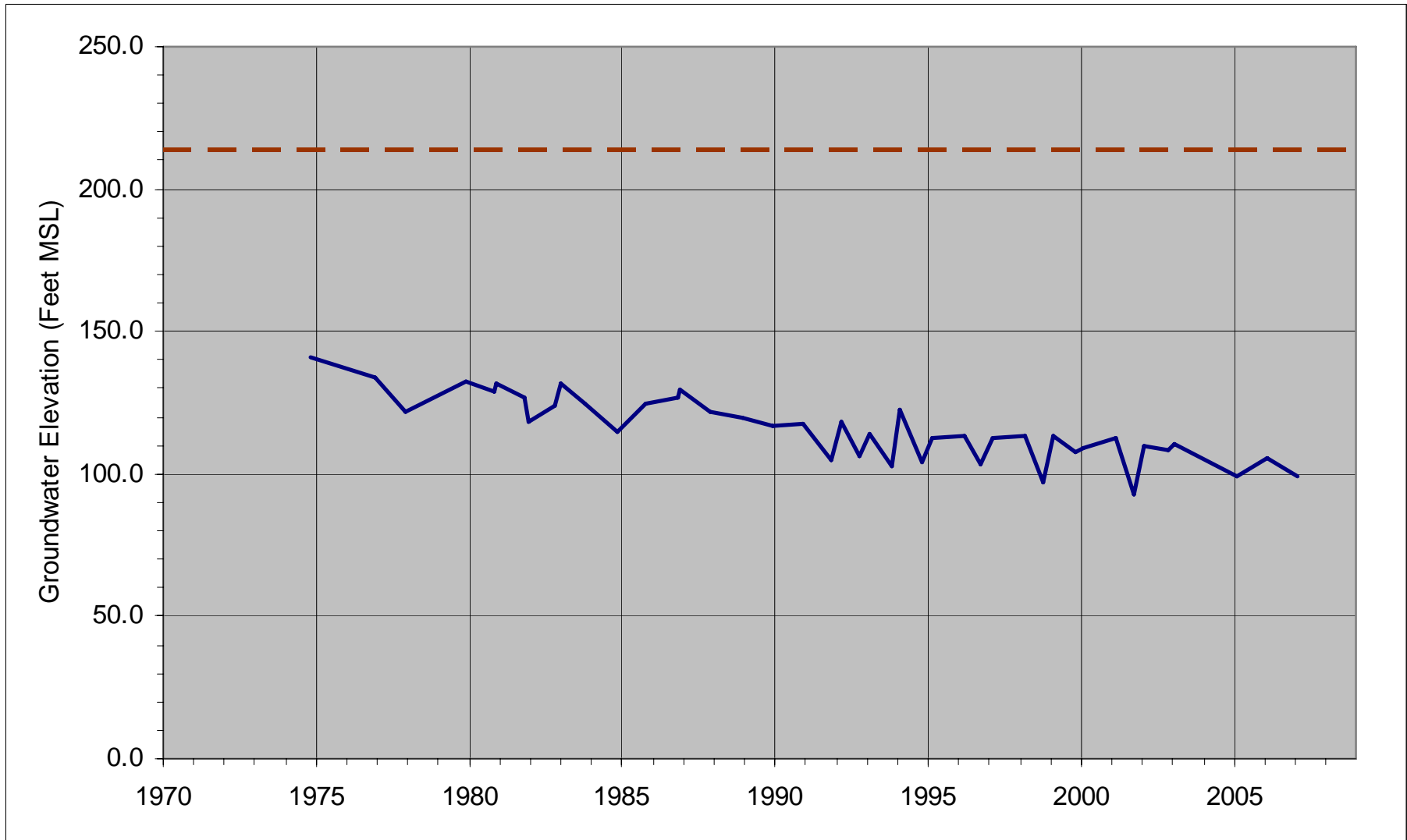
By: dmb

Date: 5/27/08

Project No. 13651.000

AMEC Geomatrix

Figure **C-9**



LONG-TERM HYDROGRAPH FOR MONITORING WELL 06S/13E-07H1
 MERCED GROUNDWATER BASIN
 Groundwater Management Plan Update
 Merced, California

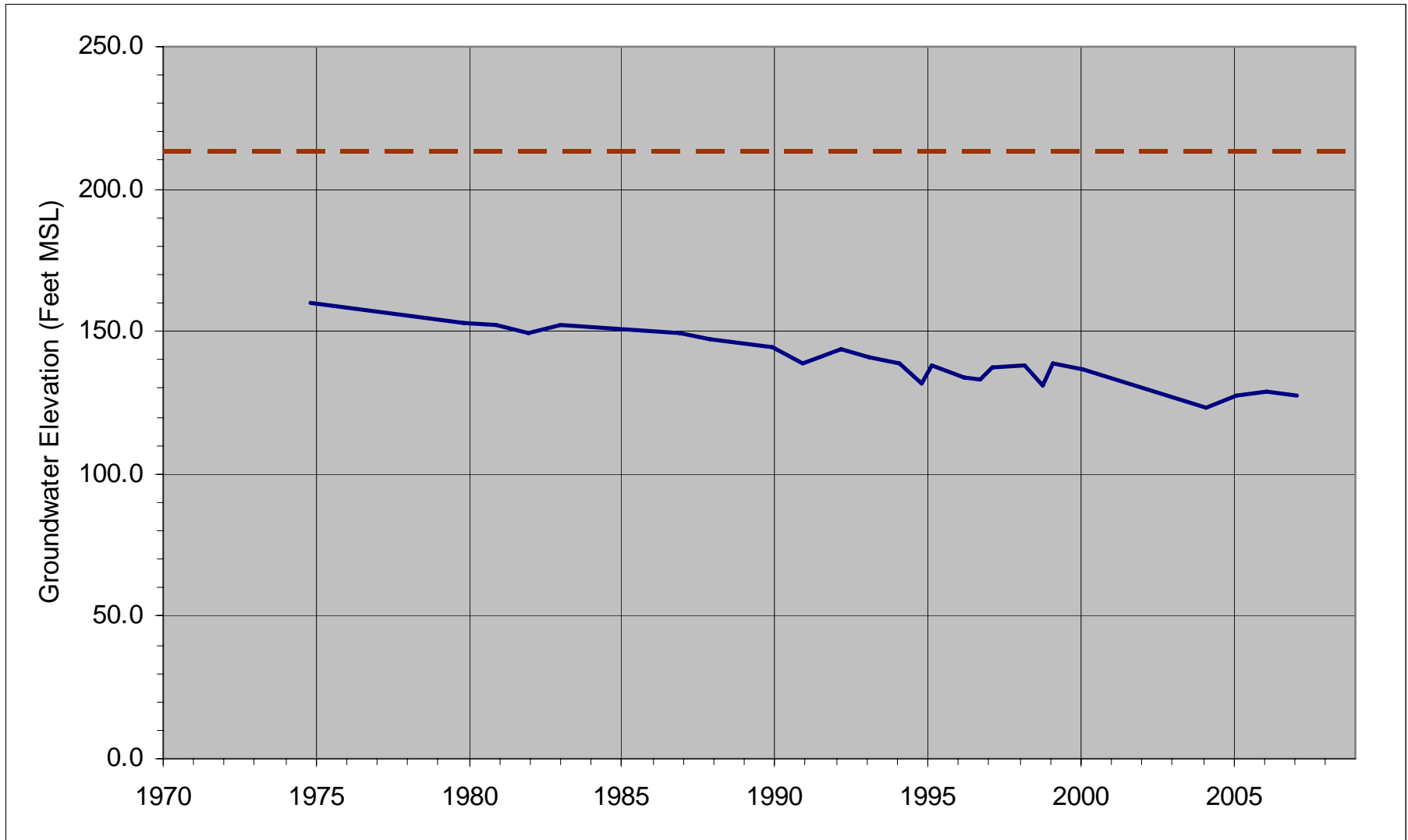
By: dmb

Date: 5/27/08

Project No. 13651.000

AMEC Geomatrix

Figure **C-10**



LONG-TERM HYDROGRAPH FOR MONITORING WELL 06S/14E-29C1
 MERCED GROUNDWATER BASIN
 Groundwater Management Plan Update
 Merced, California

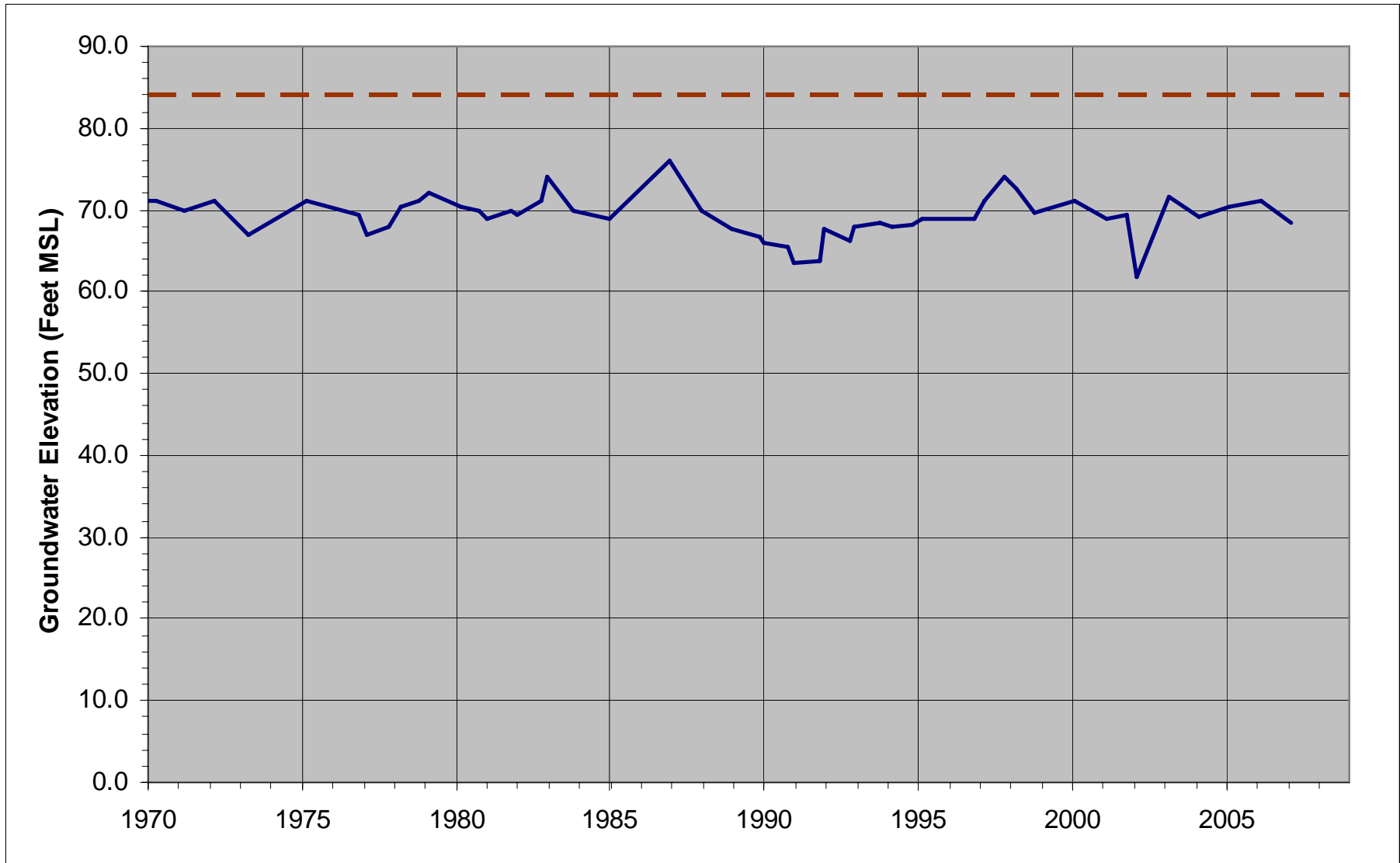
By: dmb

Date: 5/27/08

Project No. 13651.000

AMEC Geomatrix

Figure **C-11**



LONG-TERM HYDROGRAPH FOR MONITORING WELL 07S/10E-04L1
 MERCED GROUNDWATER BASIN
 Groundwater Management Plan Update
 Merced, California

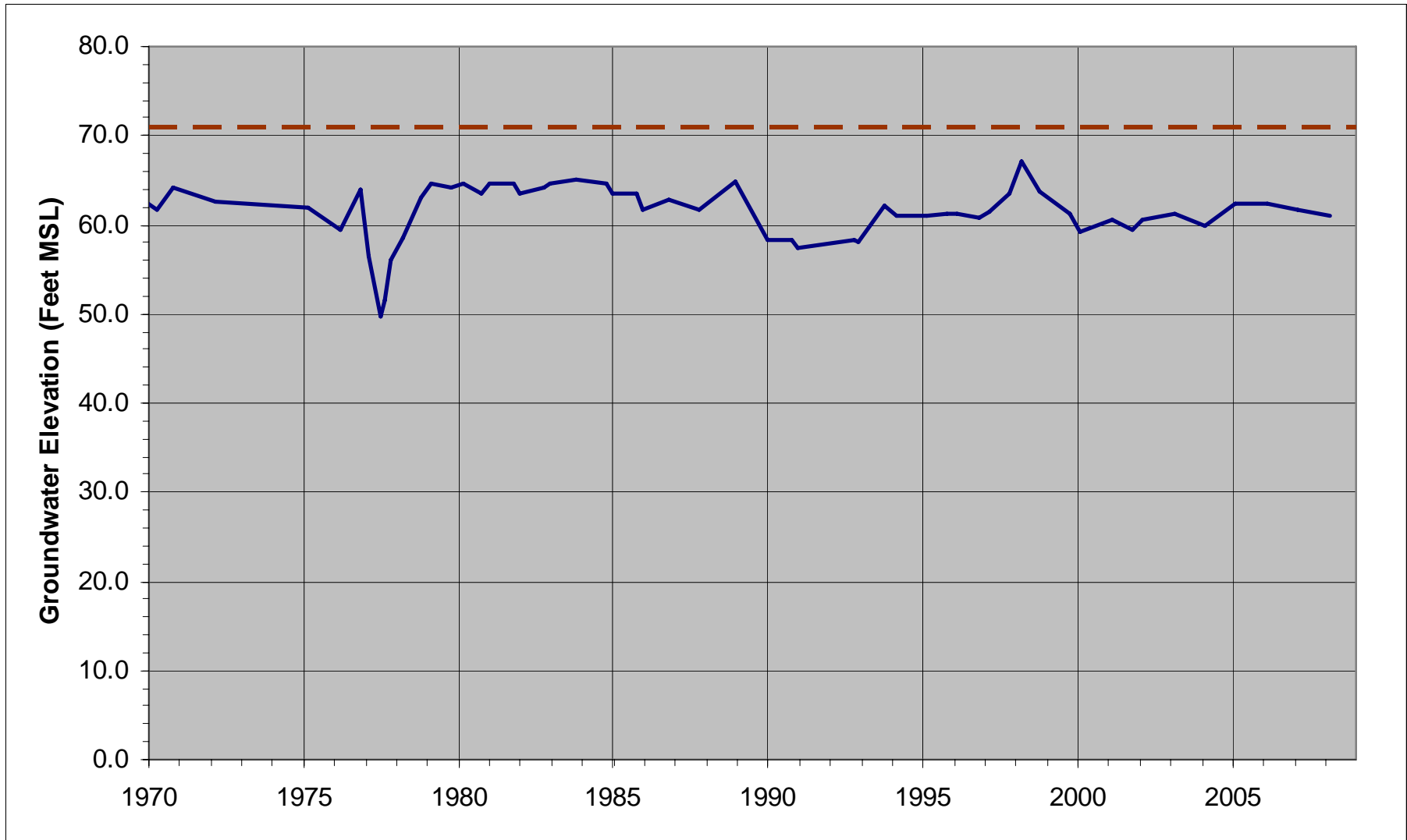
By: dmb

Date: 5/27/08

Project No. 13651.000

AMEC Geomatrix

Figure **C-12**



LONG-TERM HYDROGRAPH FOR MONITORING WELL 07S/10E-07L1
 MERCED GROUNDWATER BASIN
 Groundwater Management Plan Update
 Merced, California

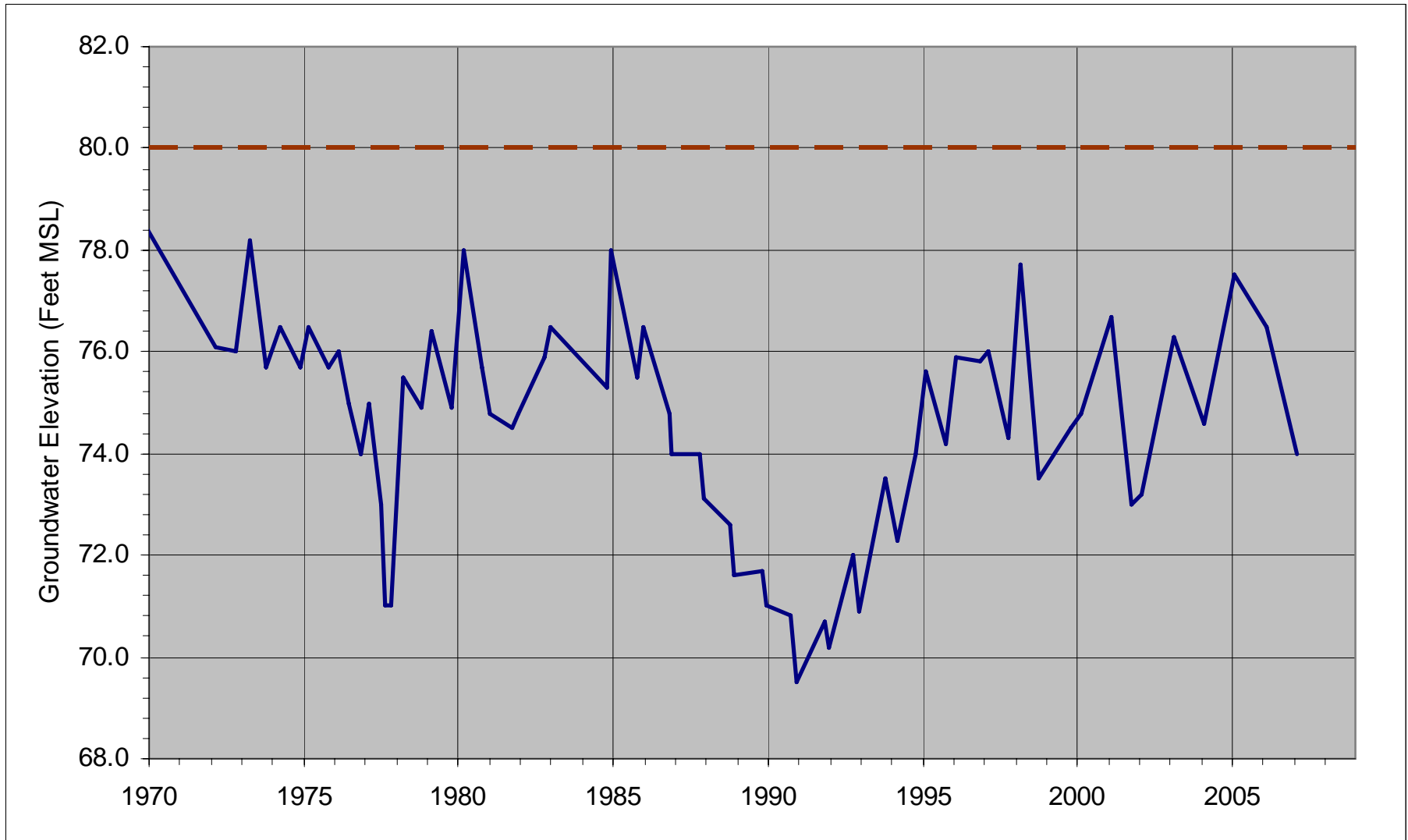
By: dmb

Date: 5/27/08

Project No. 13651.000

AMEC Geomatrix

Figure **C-13**



LONG-TERM HYDROGRAPH FOR MONITORING WELL 07S/10E-23K2
 MERCED GROUNDWATER BASIN
 Groundwater Management Plan Update
 Merced, California

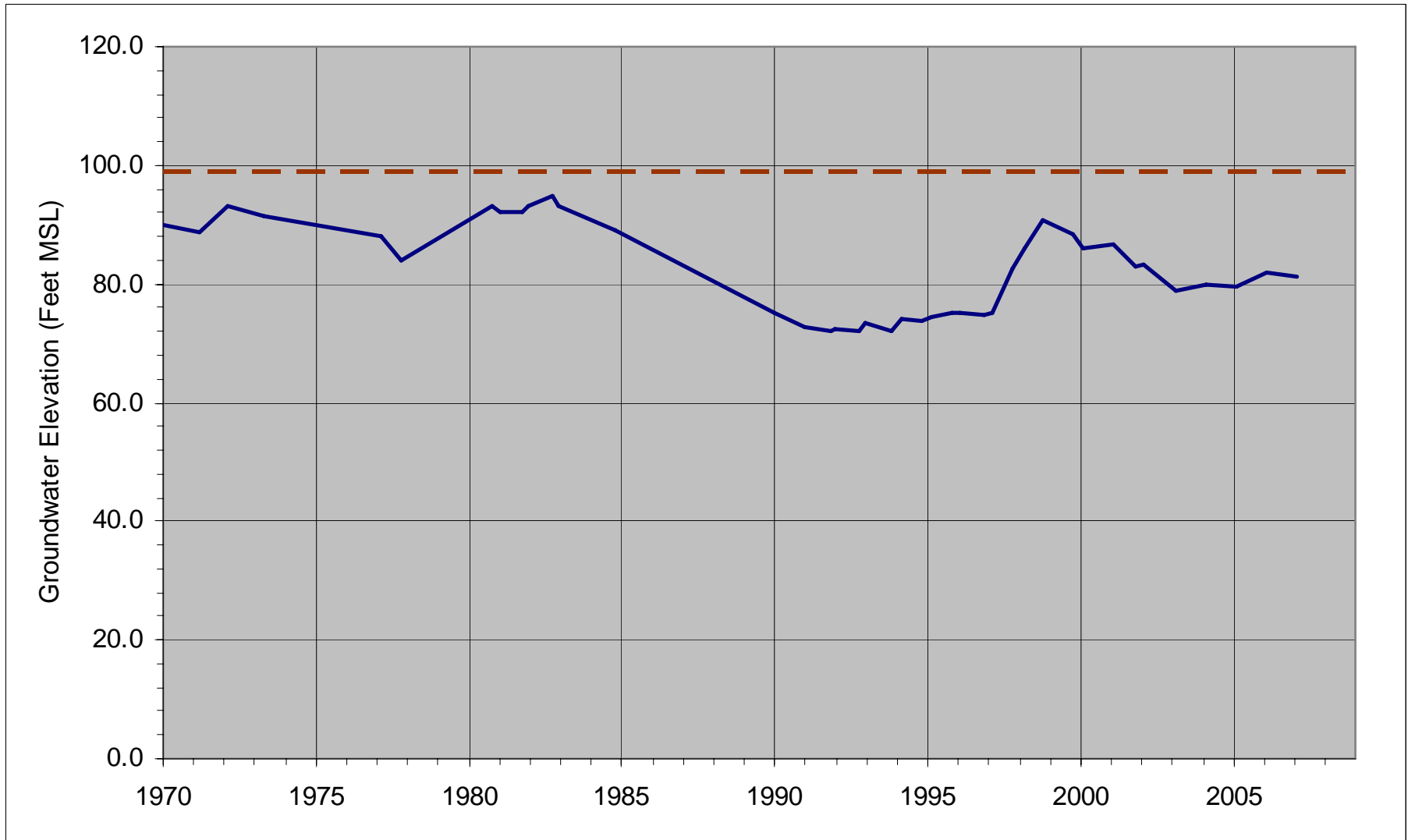
By: dmb

Date: 5/27/08

Project No. 13651.000

AMEC Geomatrix

Figure **C-14**



LONG-TERM HYDROGRAPH FOR MONITORING WELL 07S/11E-22D1
 MERCED GROUNDWATER BASIN
 Groundwater Management Plan Update
 Merced, California

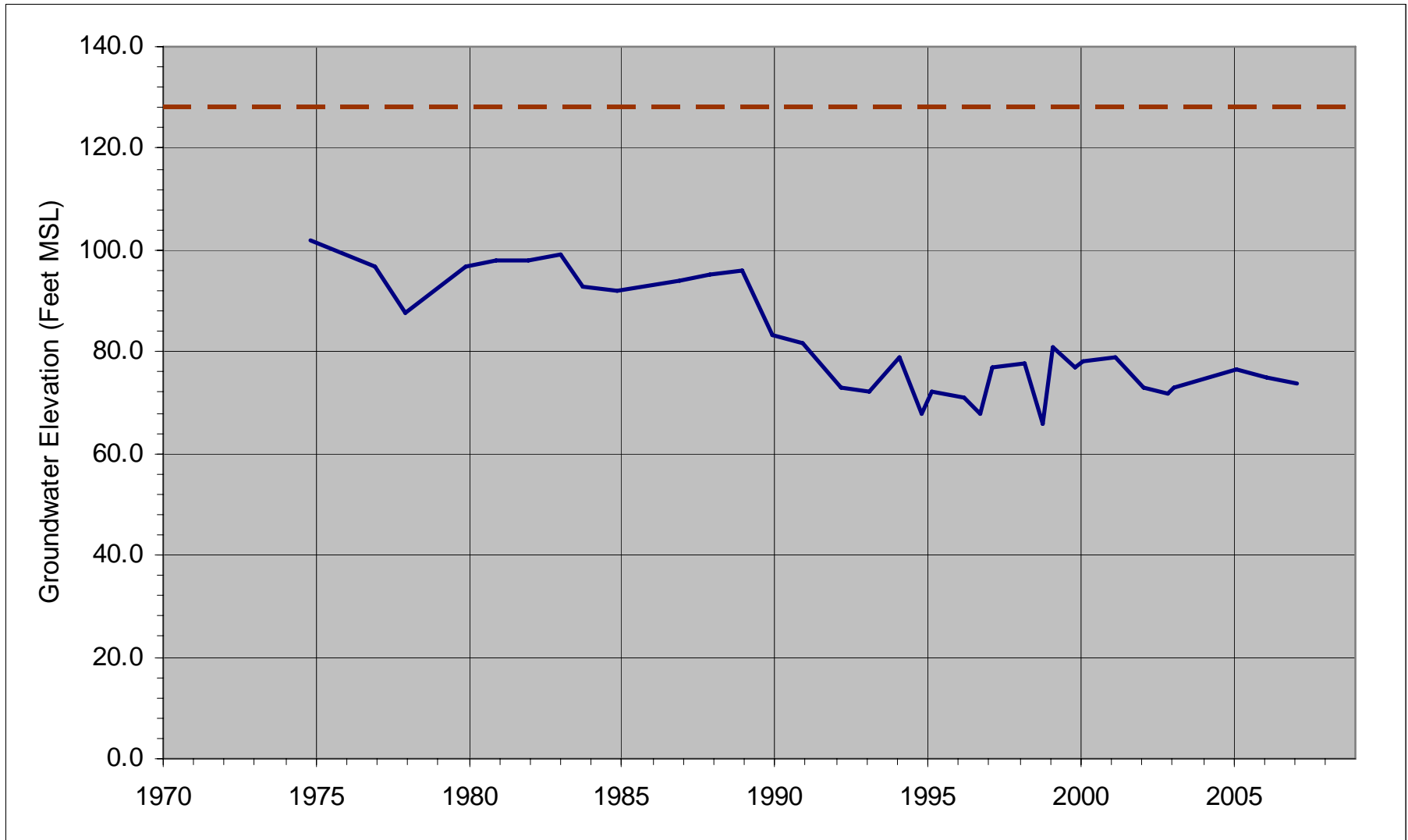
By: dmb

Date: 5/27/08

Project No. 13651.000

AMEC Geomatrix

Figure **C-15**



LONG-TERM HYDROGRAPH FOR MONITORING WELL 07S/12E-09R2
 MERCED GROUNDWATER BASIN
 Groundwater Management Plan Update
 Merced, California

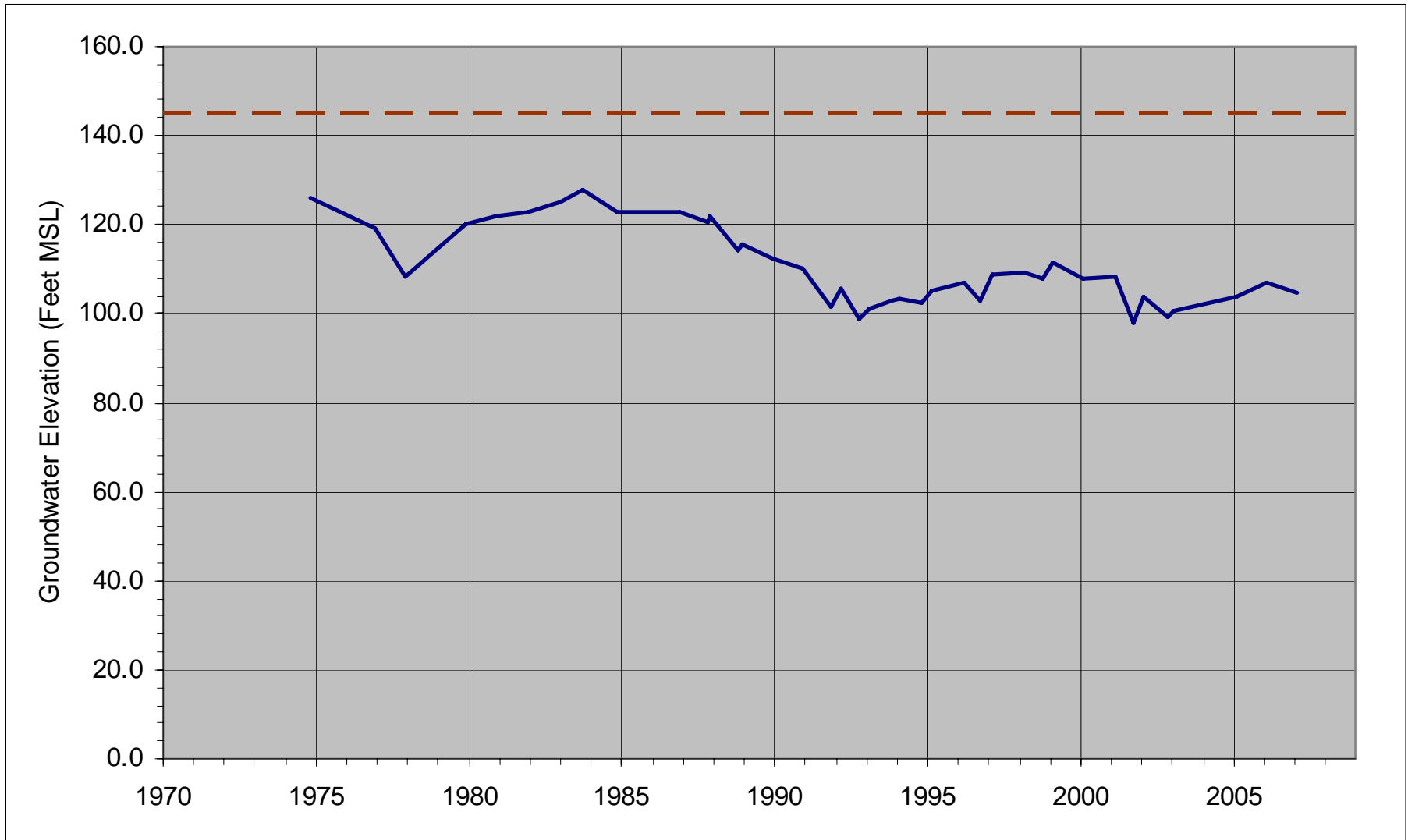
By: dmb

Date: 5/27/08

Project No. 13651.000

AMEC Geomatrix

Figure **C-16**



LONG-TERM HYDROGRAPH FOR MONITORING WELL 07S/13E-18K1
 MERCED GROUNDWATER BASIN
 Groundwater Management Plan Update
 Merced, California

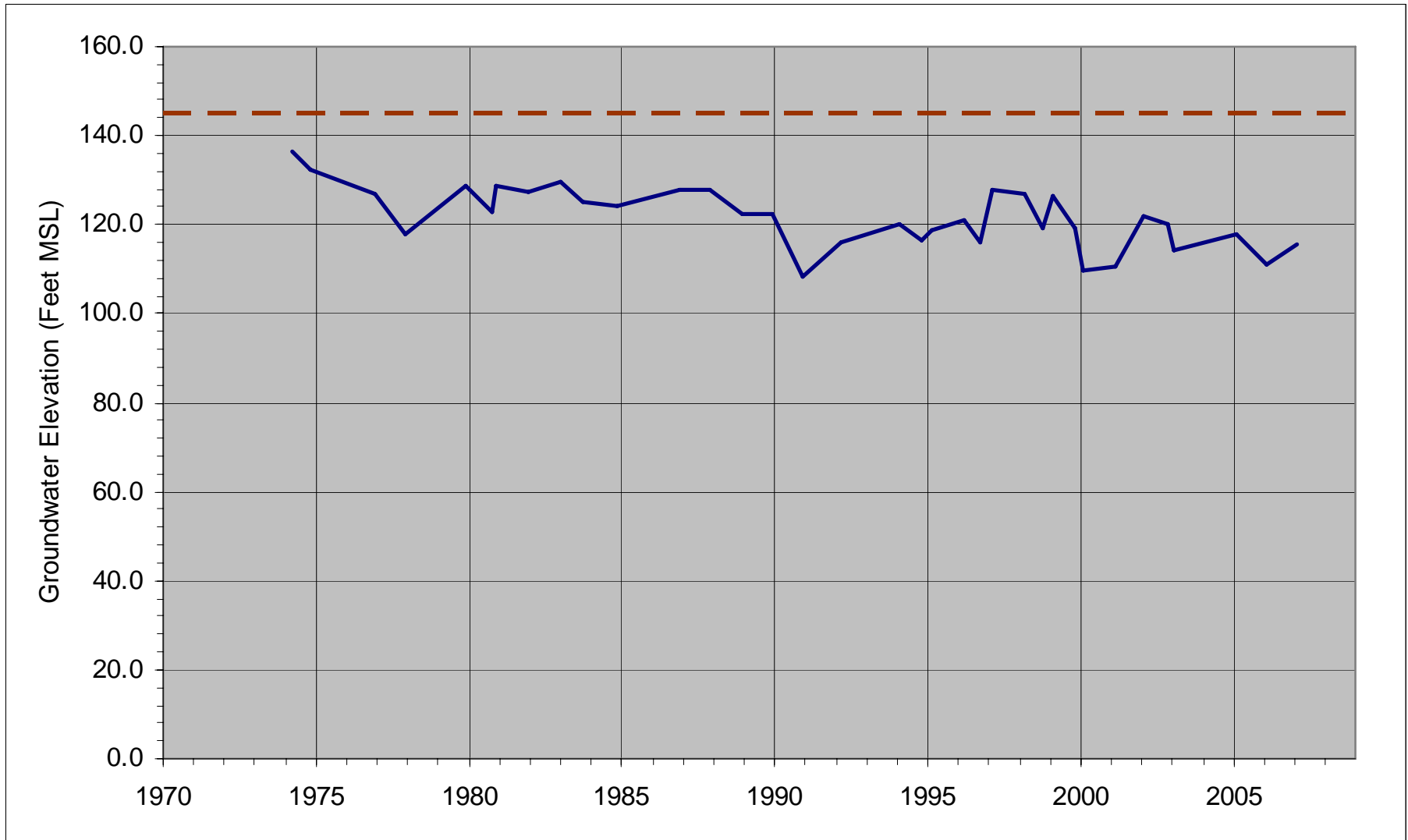
By: dmb

Date: 5/27/08

Project No. 13651.000

AMEC Geomatrix

Figure **C-17**



LONG-TERM HYDROGRAPH FOR MONITORING WELL 07S/13E-34J1
 MERCED GROUNDWATER BASIN
 Groundwater Management Plan Update
 Merced, California

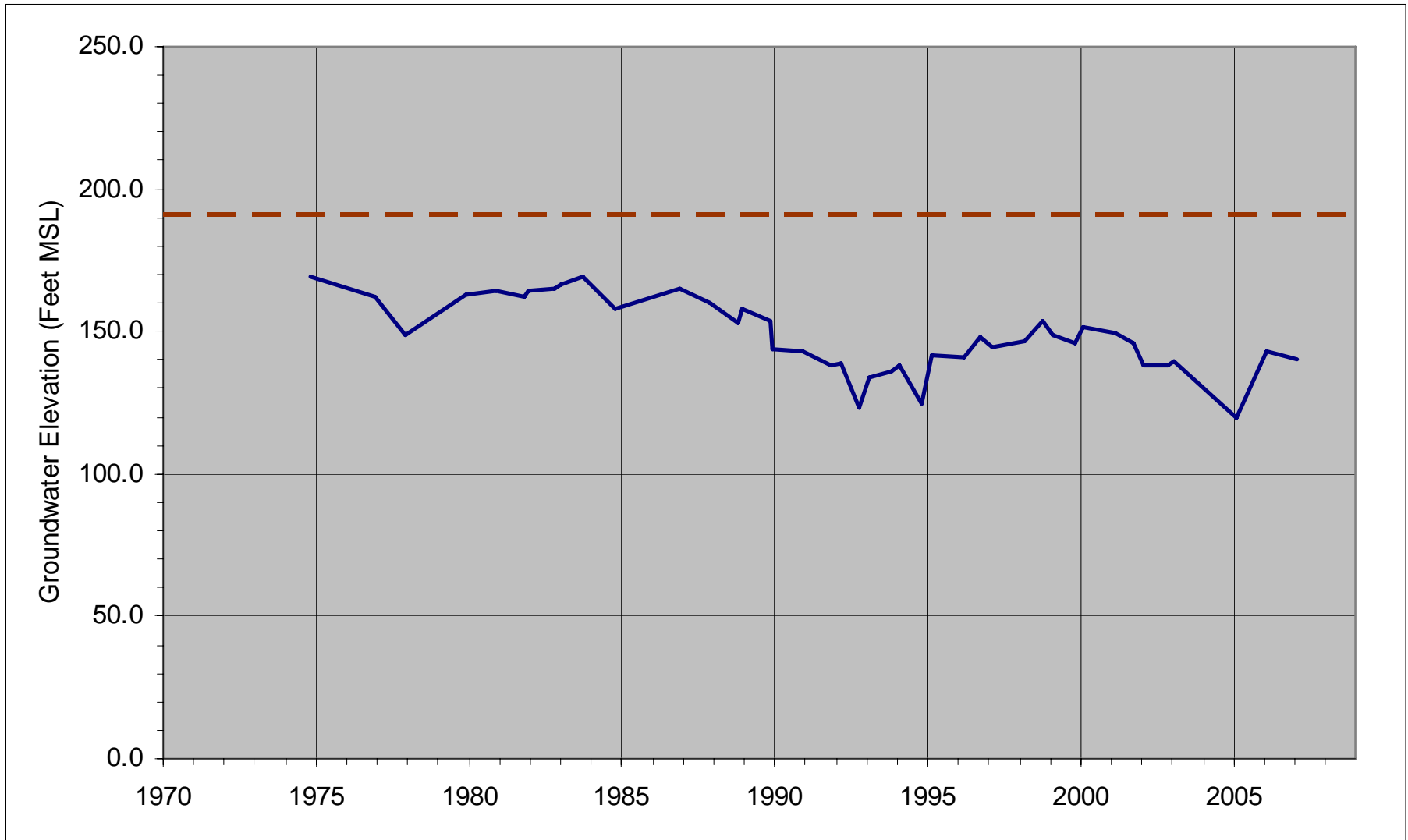
By: dmb

Date: 5/27/08

Project No. 13651.000

AMEC Geomatrix

Figure **C-18**



LONG-TERM HYDROGRAPH FOR MONITORING WELL 07S/14E-22G01
 MERCED GROUNDWATER BASIN
 Groundwater Management Plan Update
 Merced, California

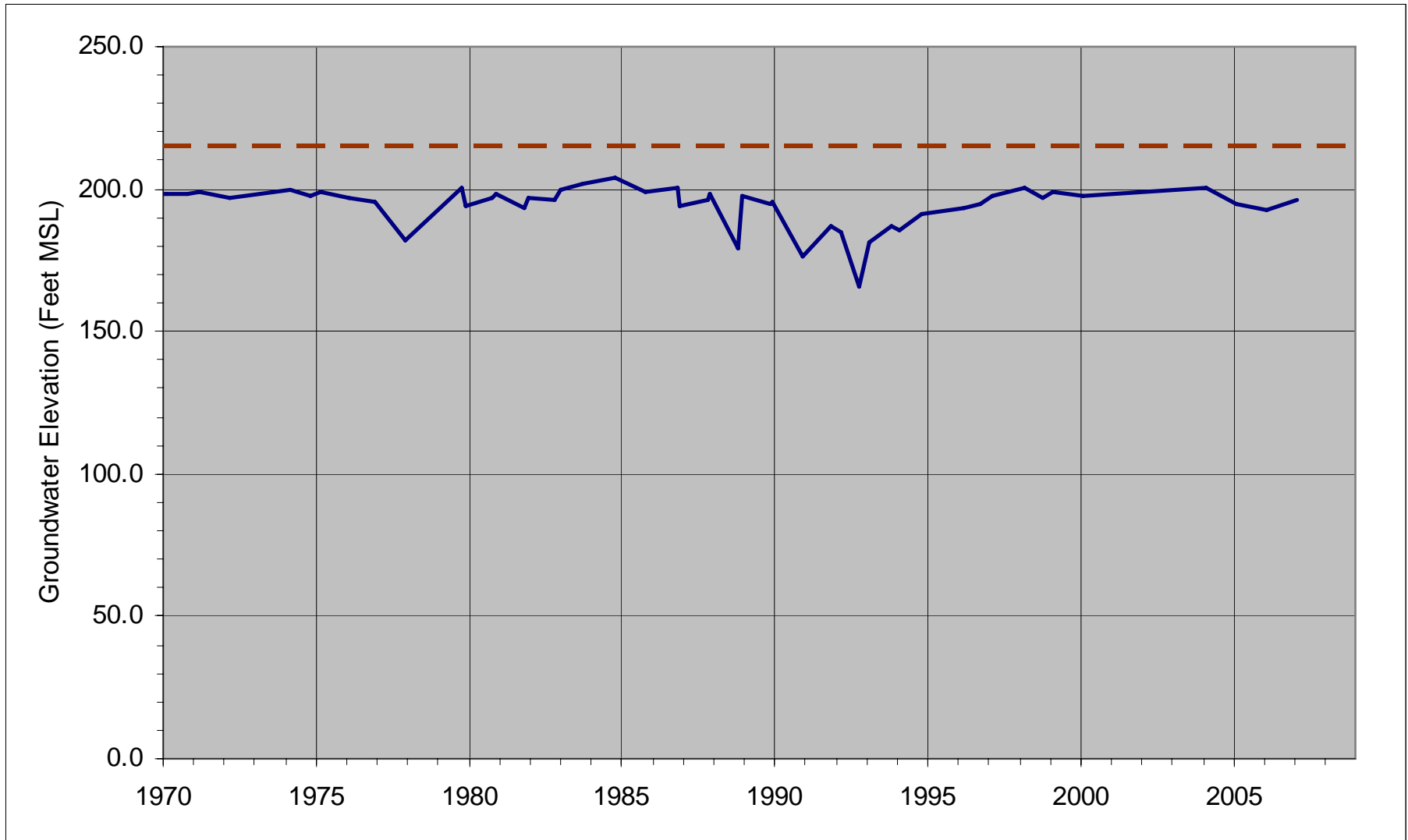
By: dmb

Date: 5/27/08

Project No. 13651.000

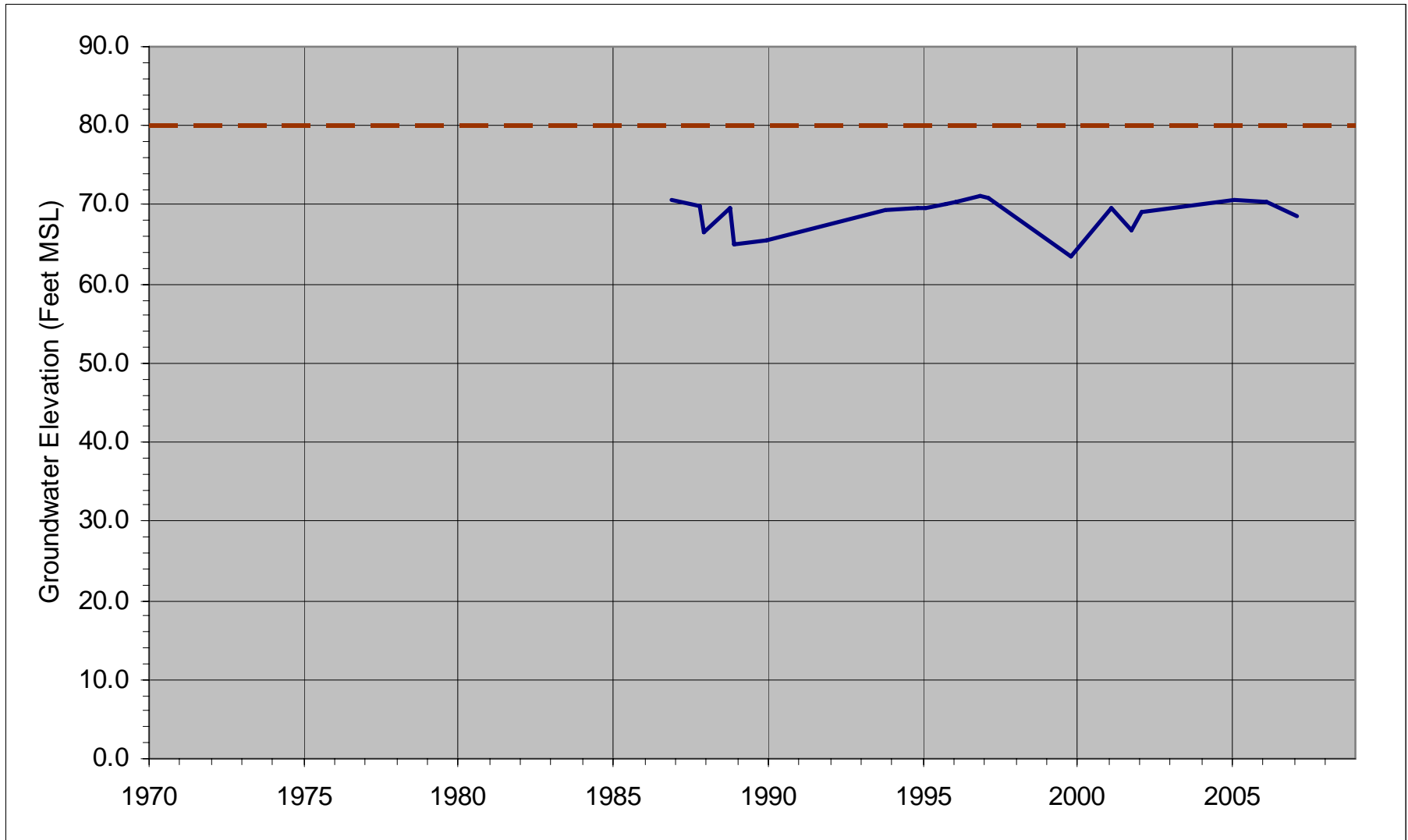
AMEC Geomatrix

Figure **C-19**



LONG-TERM HYDROGRAPH FOR MONITORING WELL 07S/15E-32A1
 MERCED GROUNDWATER BASIN
 Groundwater Management Plan Update
 Merced, California

By: dmb	Date: 5/27/08	Project No. 13651.000
AMEC Geomatrix		Figure C-20



LONG-TERM HYDROGRAPH FOR MONITORING WELL 08S/11E-08R2
 MERCED GROUNDWATER BASIN
 Groundwater Management Plan Update
 Merced, California

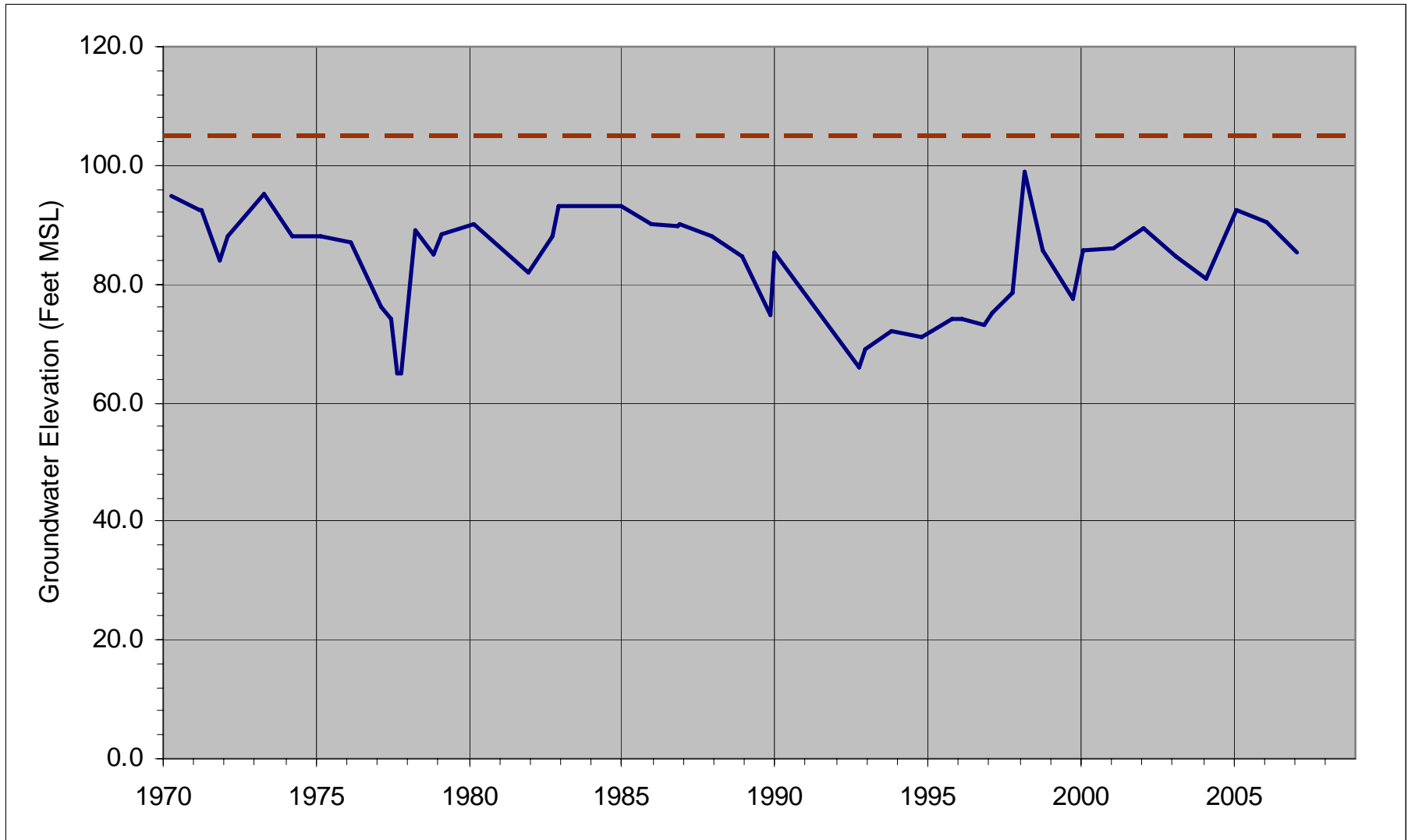
By: dmb

Date: 5/27/08

Project No. 13651.000

AMEC Geomatrix

Figure **C-21**



LONG-TERM HYDROGRAPH FOR MONITORING WELL 08S/12E-09H1
 MERCED GROUNDWATER BASIN
 Groundwater Management Plan Update
 Merced, California

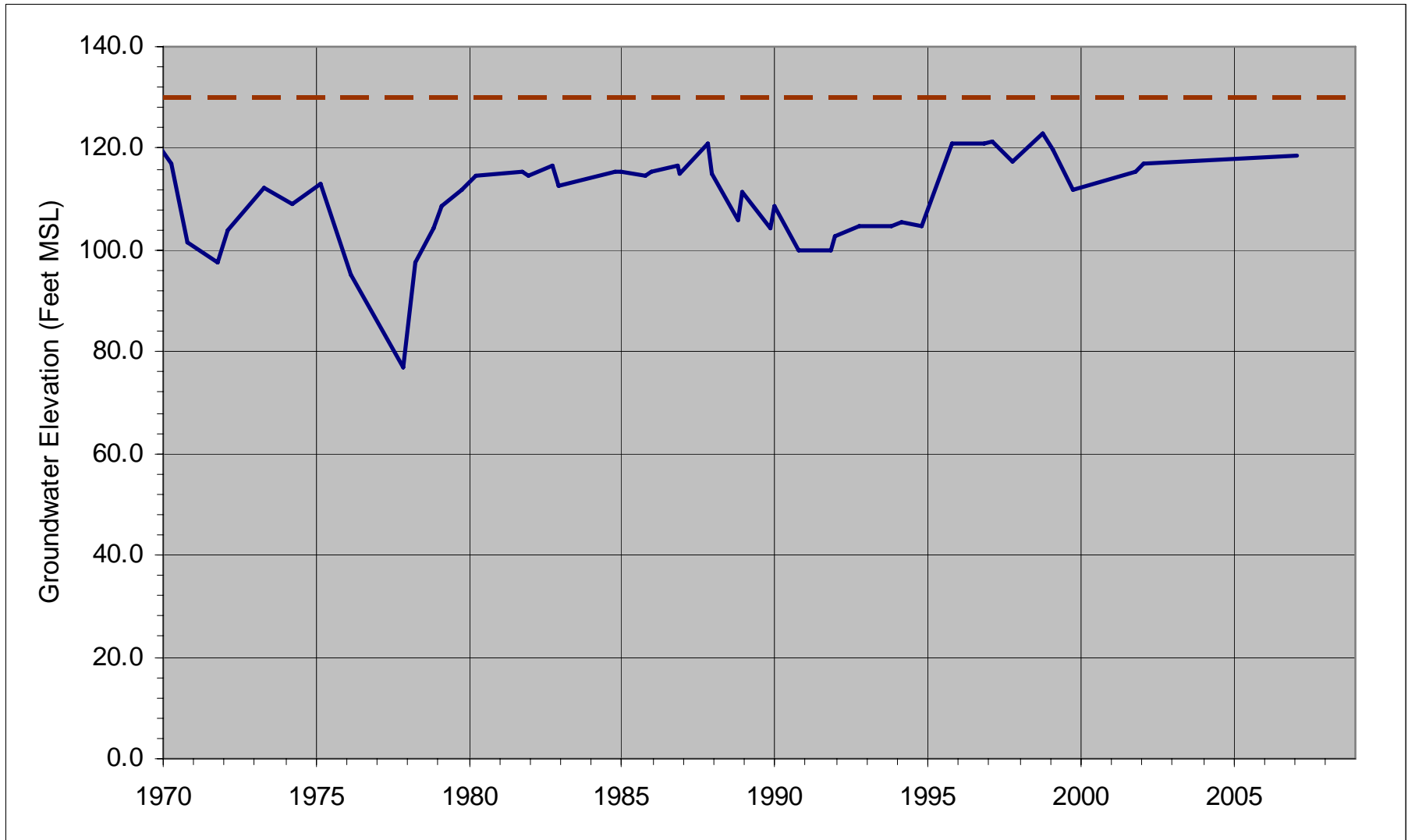
By: dmb

Date: 5/27/08

Project No. 13651.000

AMEC Geomatrix

Figure **C-22**



LONG-TERM HYDROGRAPH FOR MONITORING WELL 08S/13E-28A1
 MERCED GROUNDWATER BASIN
 Groundwater Management Plan Update
 Merced, California

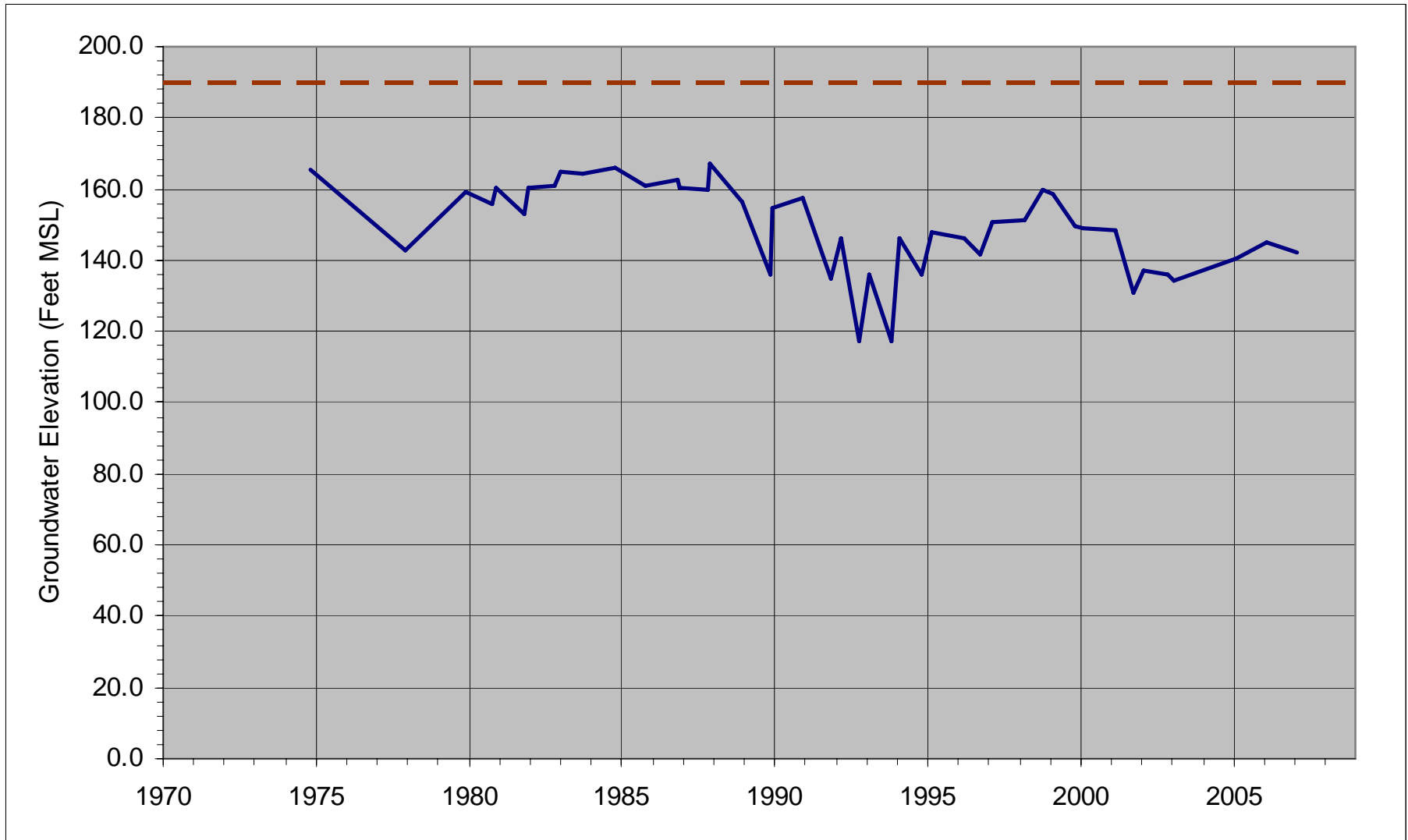
By: dmb

Date: 5/27/08

Project No. 13651.000

AMEC Geomatrix

Figure **C-23**



LONG-TERM HYDROGRAPH FOR MONITORING WELL 08S/14E-02A1
 MERCED GROUNDWATER BASIN
 Groundwater Management Plan Update
 Merced, California

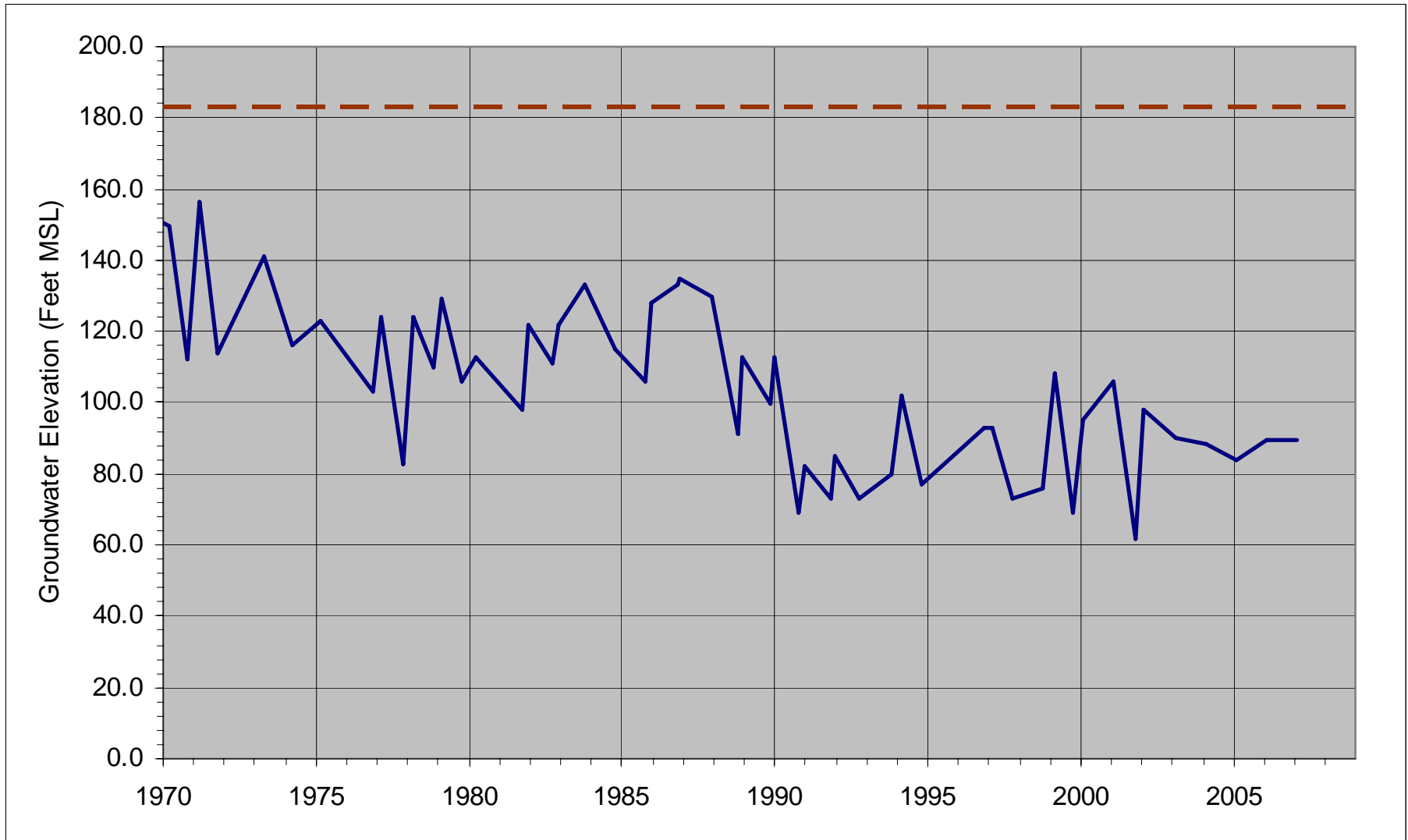
By: dmb

Date: 5/27/08

Project No. 13651.000

AMEC Geomatrix

Figure **C-24**



LONG-TERM HYDROGRAPH FOR MONITORING WELL 08S/14E-26H1
 MERCED GROUNDWATER BASIN
 Groundwater Management Plan Update
 Merced, California

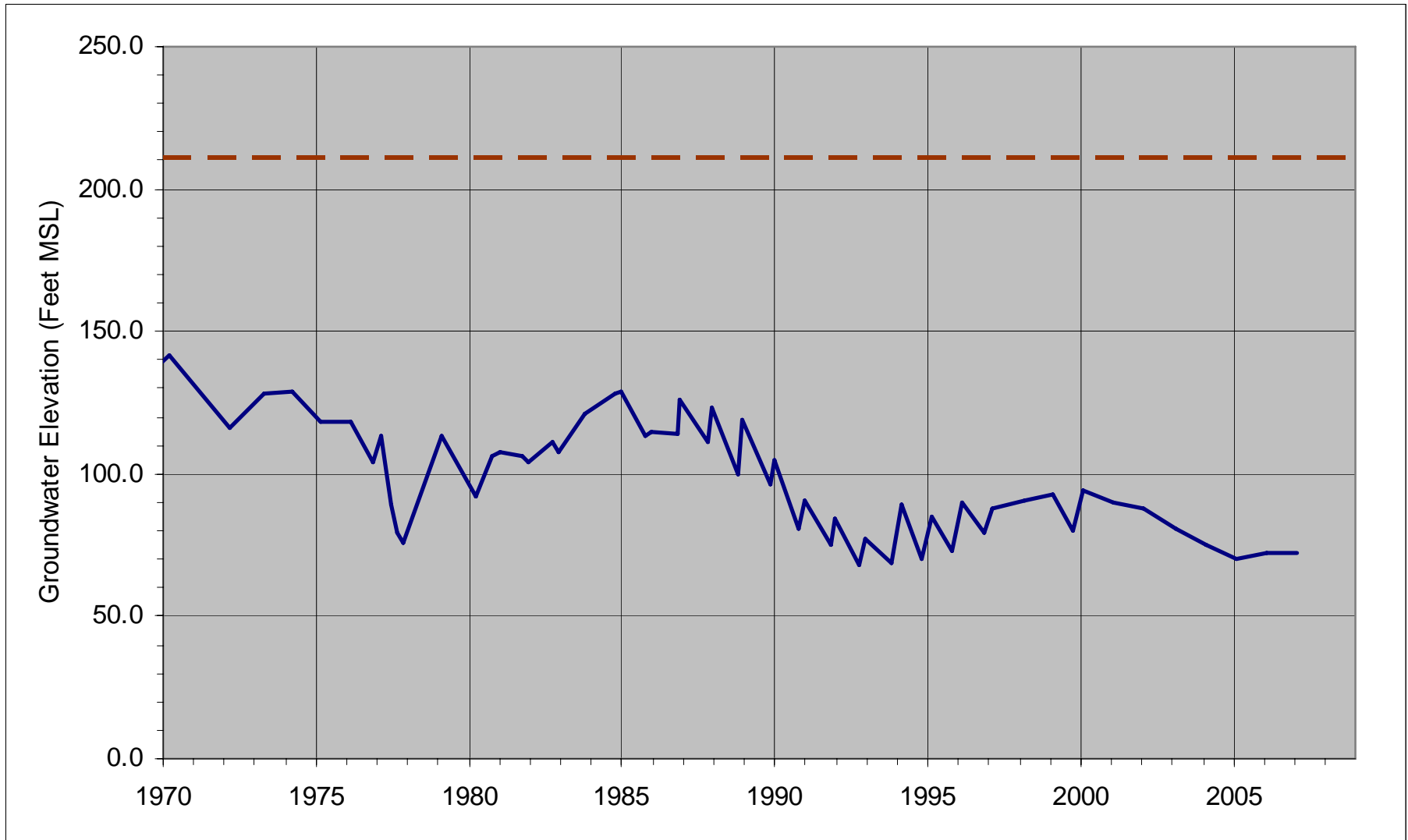
By: dmb

Date: 5/27/08

Project No. 13651.000

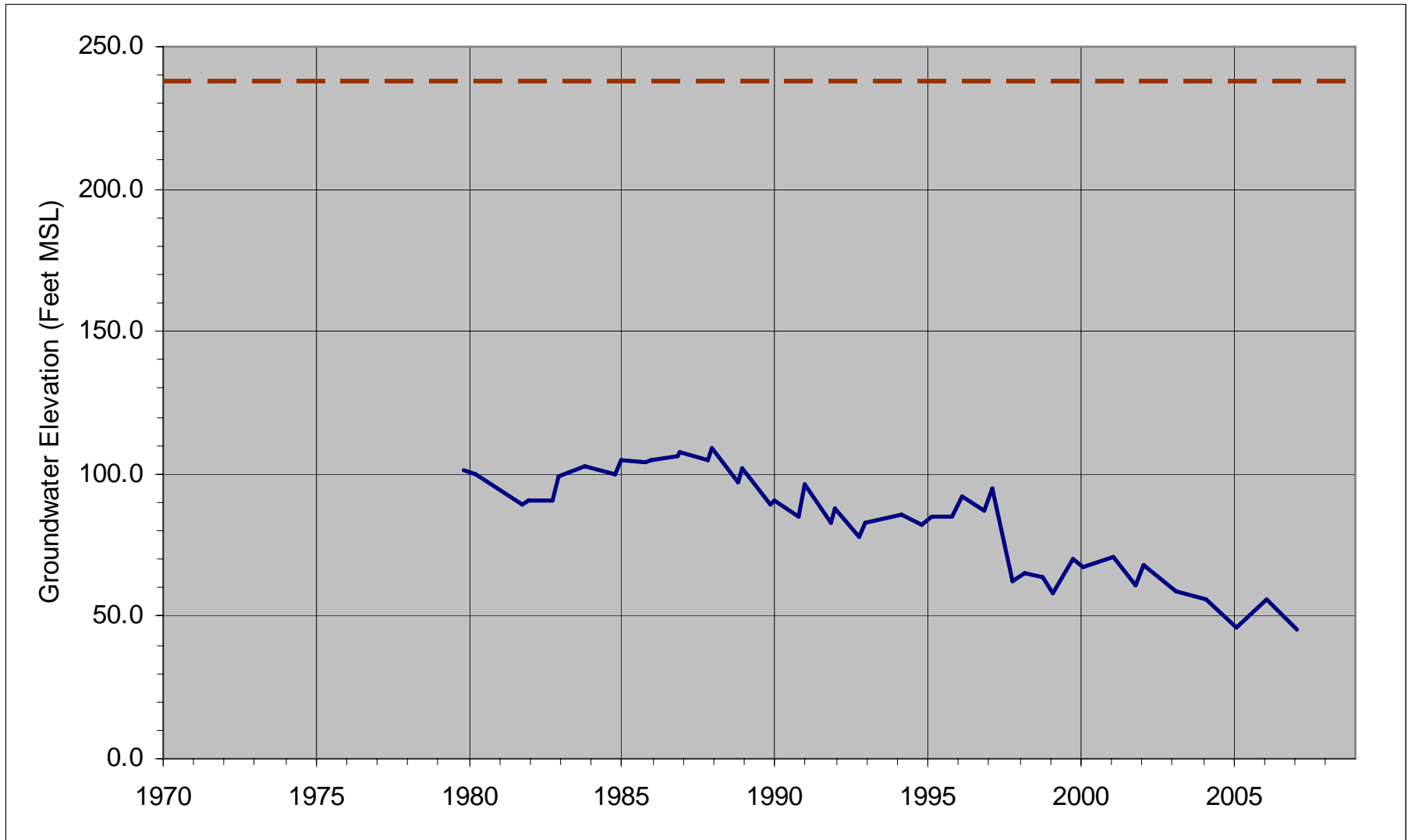
AMEC Geomatrix

Figure **C-25**



LONG-TERM HYDROGRAPH FOR MONITORING WELL 08S/15E-16P1
 MERCED GROUNDWATER BASIN
 Groundwater Management Plan Update
 Merced, California

By: dmb	Date: 5/27/08	Project No. 13651.000
AMEC Geomatrix		Figure C-26



LONG-TERM HYDROGRAPH FOR MONITORING WELL 08S/16E-31C1
 MERCED GROUNDWATER BASIN
 Groundwater Management Plan Update
 Merced, California

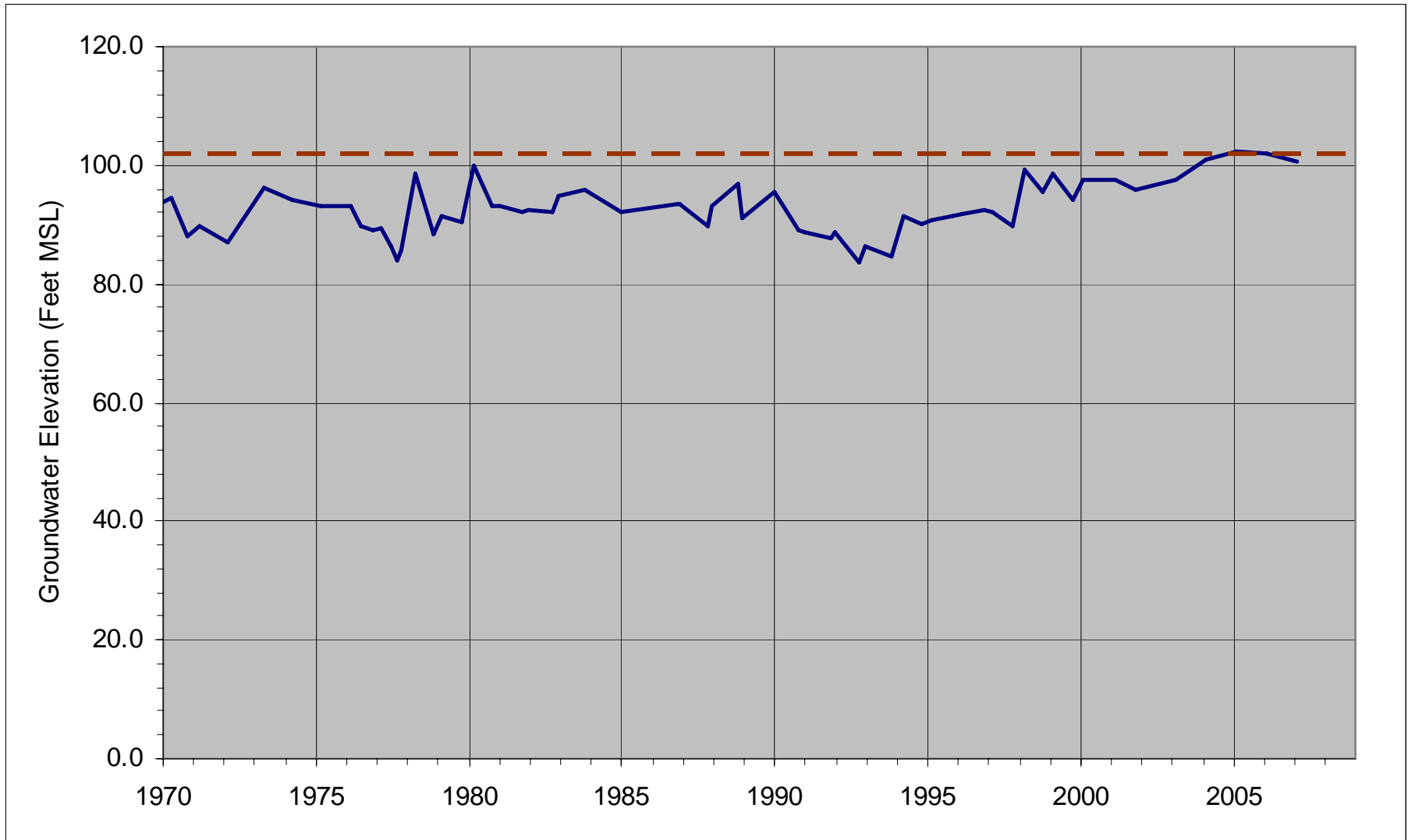
By: dmb

Date: 5/27/08

Project No. 13651.000

AMEC Geomatrix

Figure **C-27**



LONG-TERM HYDROGRAPH FOR MONITORING WELL 09S/12E-11R1
 MERCED GROUNDWATER BASIN
 Groundwater Management Plan Update
 Merced, California

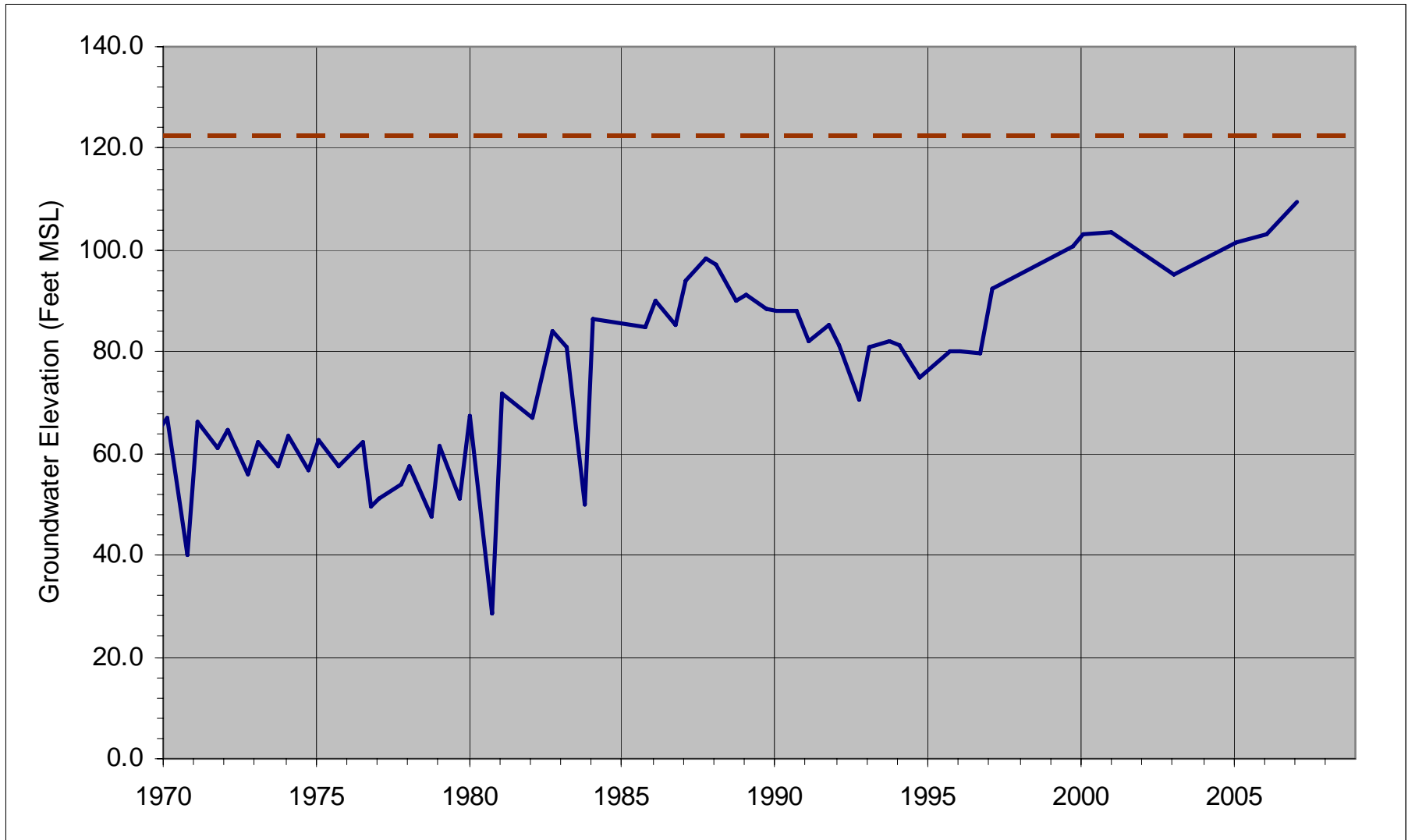
By: dmb

Date: 5/27/08

Project No. 13651.000

AMEC Geomatrix

Figure **C-28**



LONG-TERM HYDROGRAPH FOR MONITORING WELL 09S/13E-10P2
 MERCED GROUNDWATER BASIN
 Groundwater Management Plan Update
 Merced, California

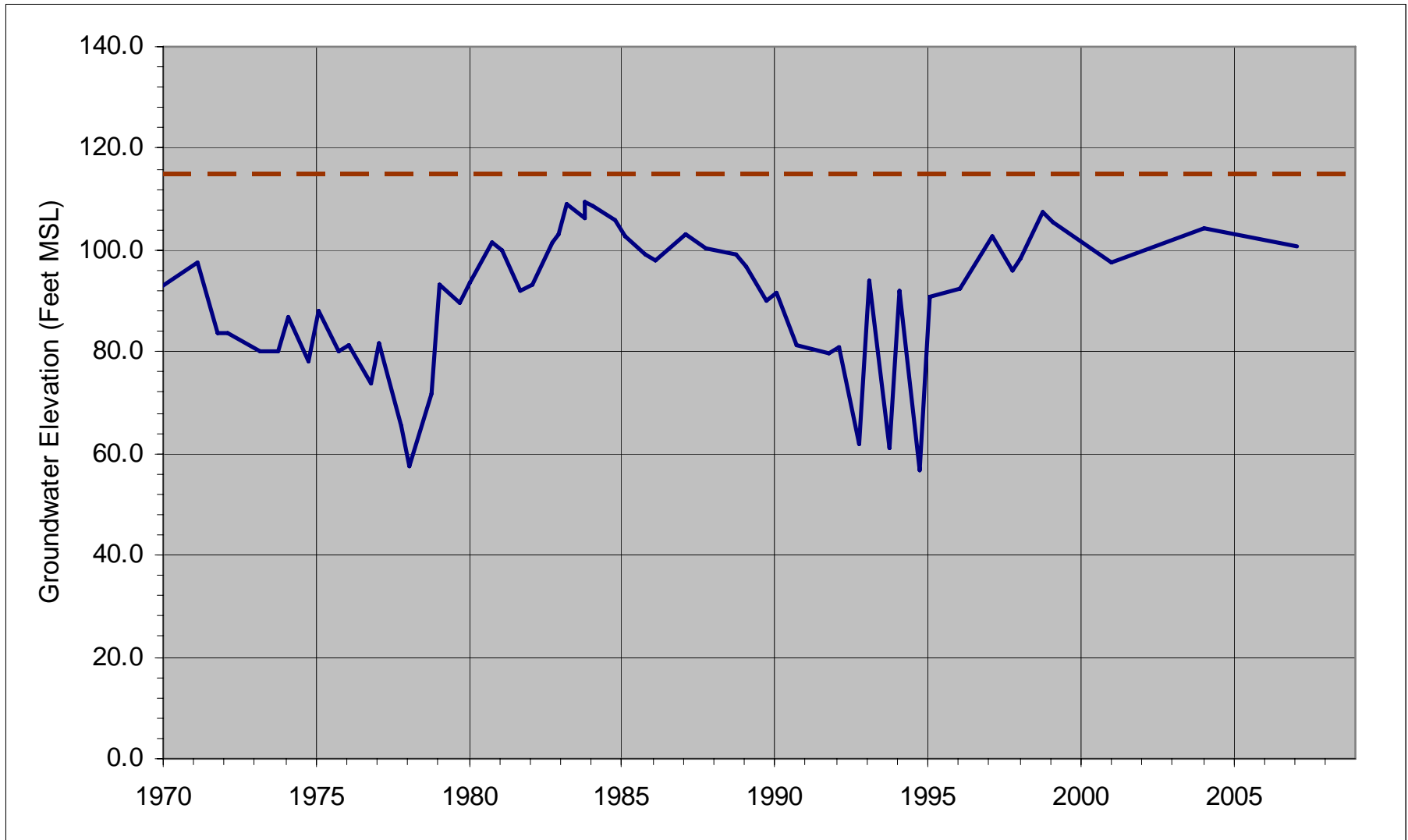
By: dmb

Date: 5/27/08

Project No. 13651.000

AMEC Geomatrix

Figure **C-29**



LONG-TERM HYDROGRAPH FOR MONITORING WELL 09S/13E-33P2
 MERCED GROUNDWATER BASIN
 Groundwater Management Plan Update
 Merced, California

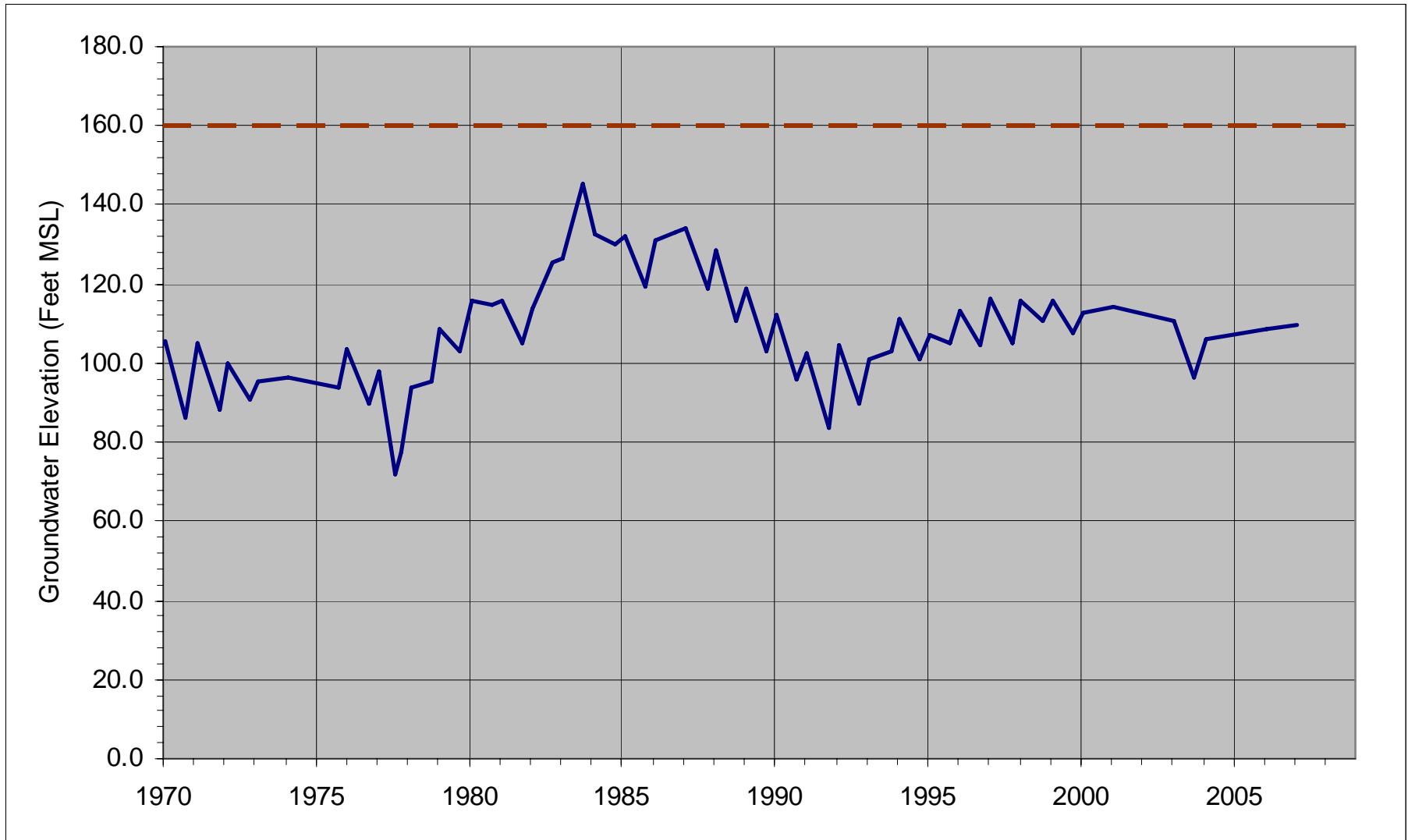
By: dmb

Date: 5/27/08

Project No. 13651.000

AMEC Geomatrix

Figure **C-30**



LONG-TERM HYDROGRAPH FOR MONITORING WELL 09S/14E-21C1
 MERCED GROUNDWATER BASIN
 Groundwater Management Plan Update
 Merced, California

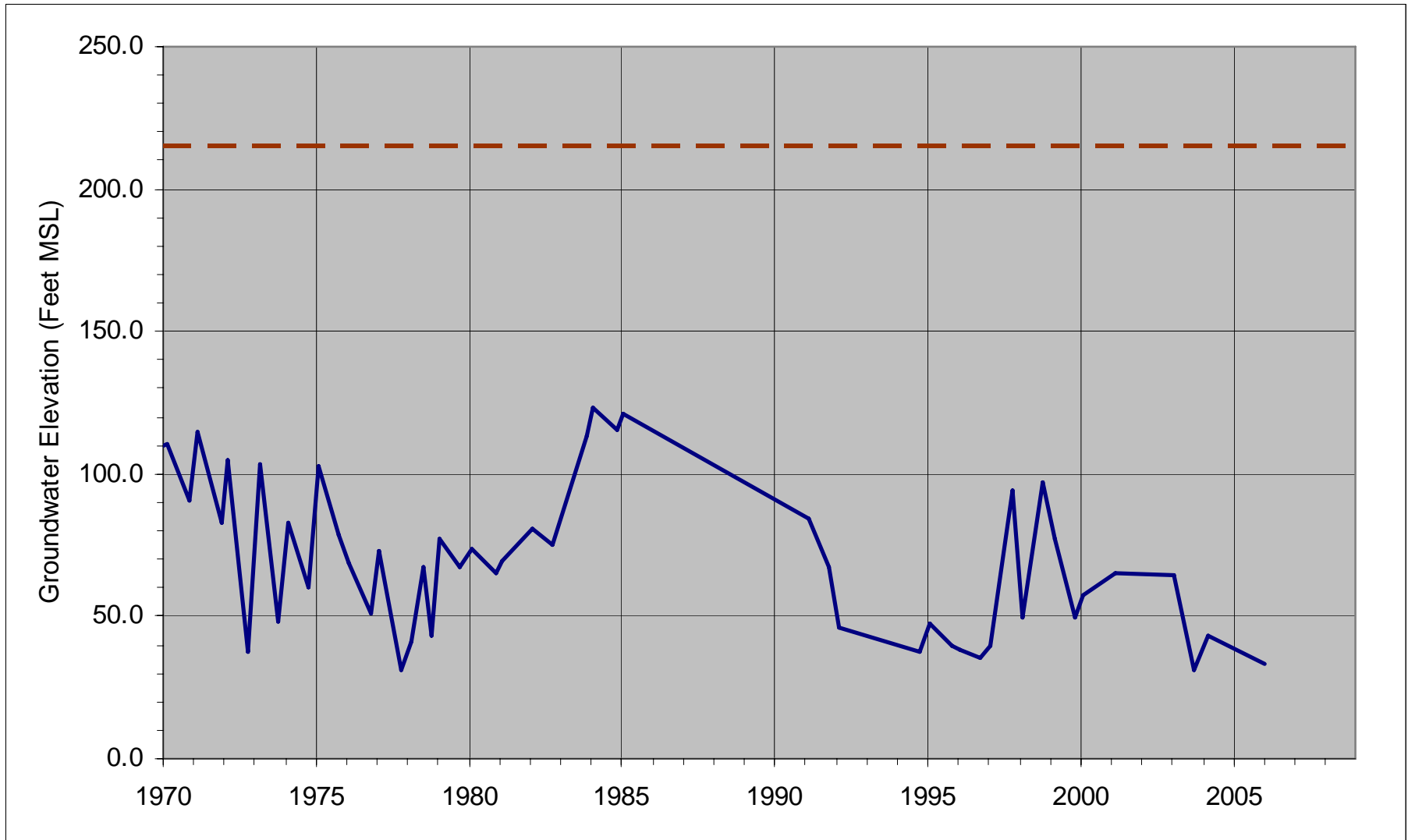
By: dmb

Date: 5/27/08

Project No. 13651.000

AMEC Geomatrix

Figure **C-31**



LONG-TERM HYDROGRAPH FOR MONITORING WELL 09S/15E-10P1
 MERCED GROUNDWATER BASIN
 Groundwater Management Plan Update
 Merced, California

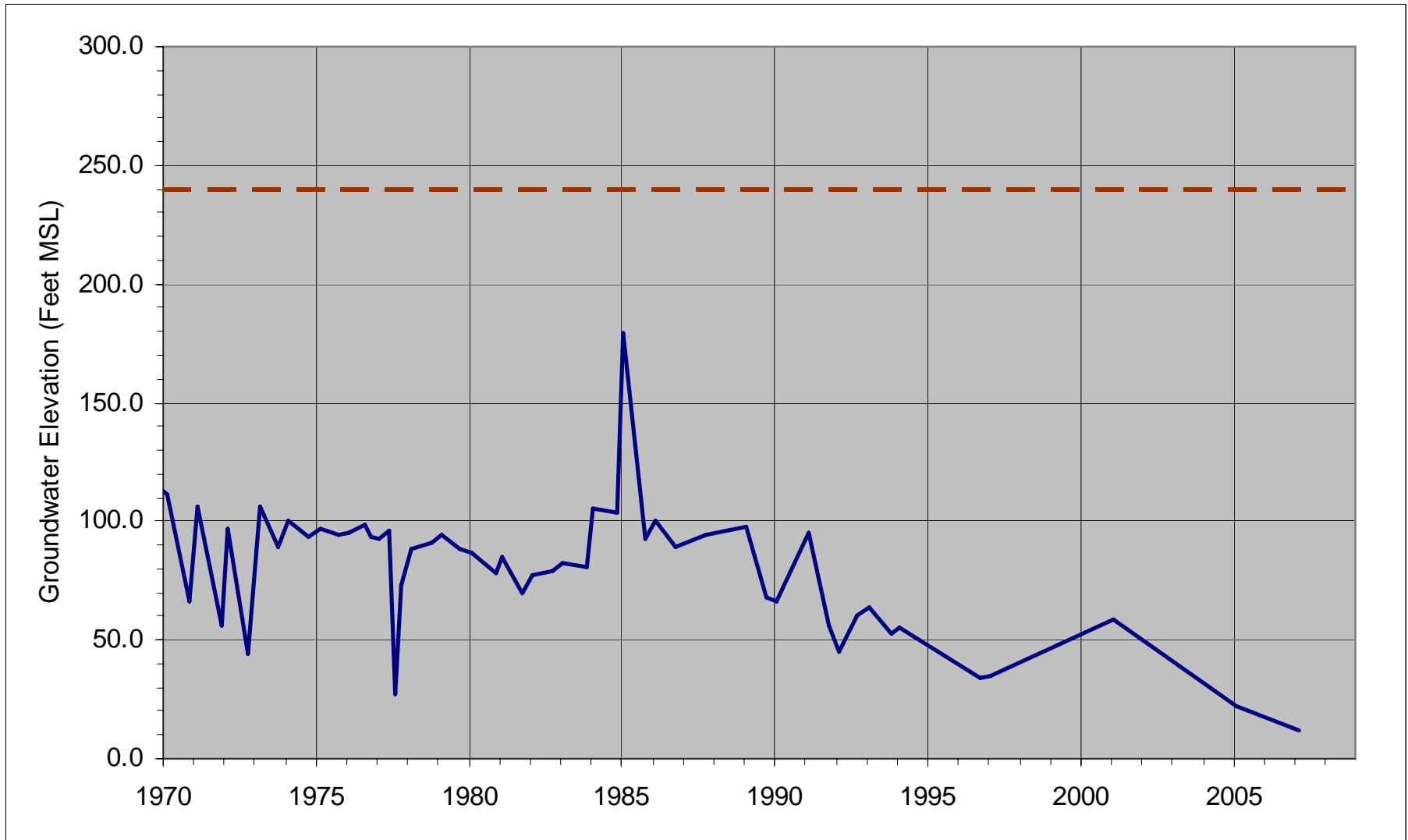
By: dmb

Date: 5/27/08

Project No. 13651.000

AMEC Geomatrix

Figure **C-32**



LONG-TERM HYDROGRAPH FOR MONITORING WELL 09S/16E-07C1
 MERCED GROUNDWATER BASIN
 Groundwater Management Plan Update
 Merced, California

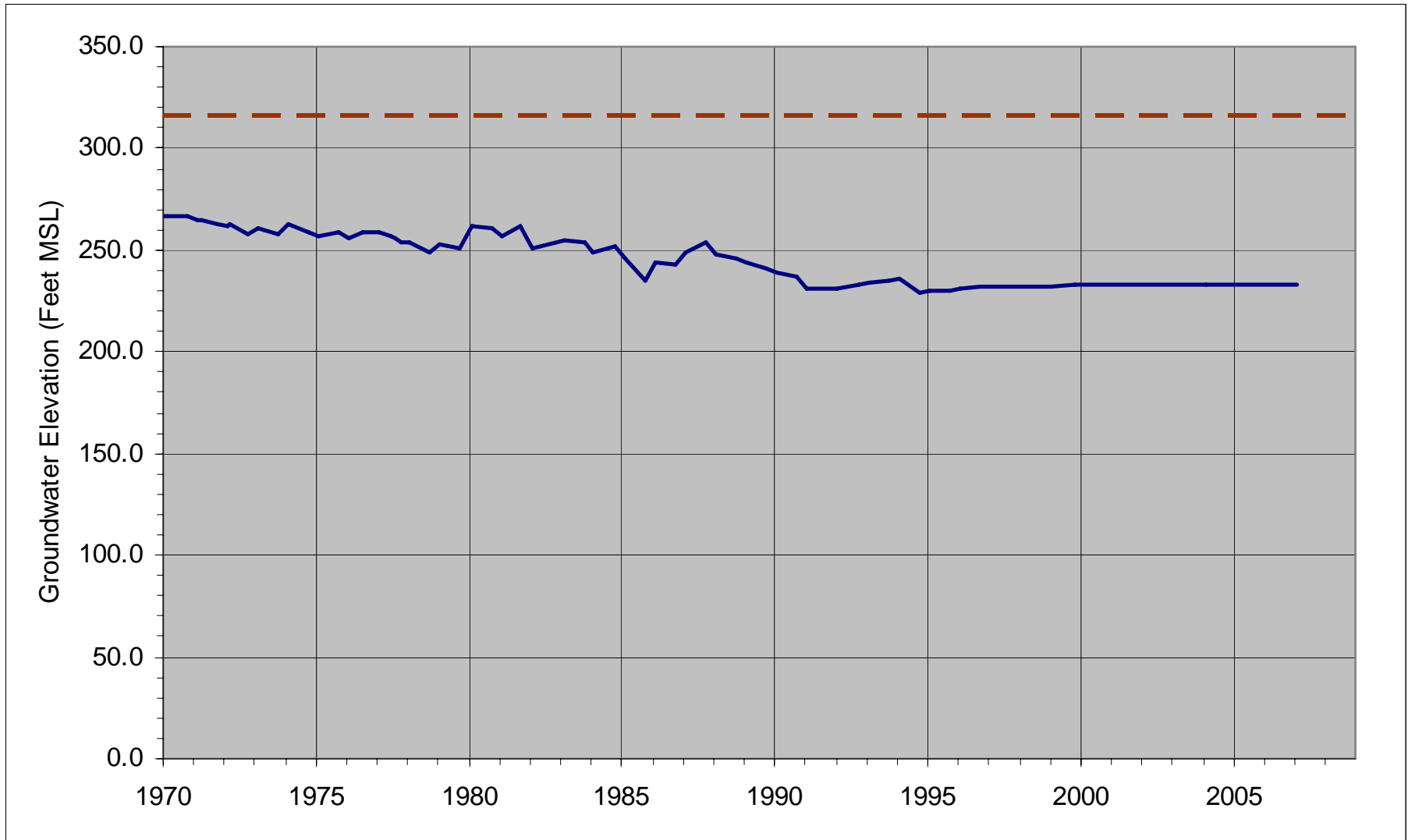
By: dmb

Date: 5/27/08

Project No. 13651.000

AMEC Geomatrix

Figure **C-33**



LONG-TERM HYDROGRAPH FOR MONITORING WELL 09S/17E-06J1
 MERCED GROUNDWATER BASIN
 Groundwater Management Plan Update
 Merced, California

By: dmb

Date: 5/27/08

Project No. 13651.000

AMEC Geomatrix

Figure **C-34**